

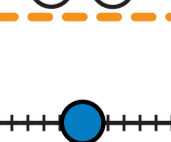




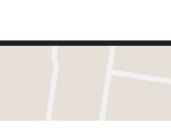



BOROONDARA Recreational Cycling

- Legend**
-  Off road paths (coloured solid lines)
 -  Unsealed path
 -  On road bike lane
 -  Train station
 -  Public toilet at station
 -  Public toilet
 -  Shops
 -  Water fountain
 -  Playground



© City of Boroondara, 2012. All Rights Reserved.
 No responsibility is accepted for omissions or out of date information.
 Reproduction of any part of this map is prohibited without prior permission.

Map by visualvoice.com.au

