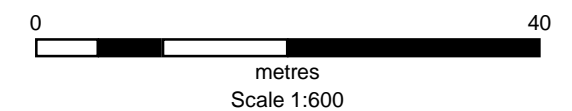



## Difference Plot

Bills Street



Map Produced by: W&E  
Date: 20/05/2021  
Coordinate System: MGA Zone55  
Project: V200678  
Map: E01\_D05.wor 01



## Flood Depth

Bills Street

- Pipe Network
- Site Boundary
- Parcel Boundary
- Building Layout

### Flood Depth (m)

- < 0.1
- 0.1 to 0.3
- 0.3 to 0.5
- 0.5 to 1
- > 1



metres

Scale 1:600



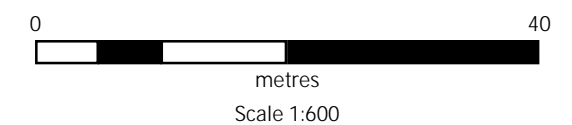
Map Produced by: W&E  
Date: 20/05/2021  
Coordinate System: MGA Zone55  
Project: V200678  
Map: E01\_D05.wor 01



# Flood Hazard

Bills Street

- Pipe Network
  - Site Boundary
  - Parcel Boundary
  - Building Layout
- Flood Hazard (ARR2019)**
- H1
  - H2
  - H3
  - H4
  - H5
  - H6



Map Produced by: W&E  
Date: 20/05/2021  
Coordinate System: MGA Zone55  
Project: V200678  
Map: E01\_D05.wor 01

