

GbLA

Project A: Tree Canopy Replacement Report

Plans, Proposed Tree Planting Areas for Canopy Restoration



BOROONDARA
City of Harmony

Project No:19030

Project A

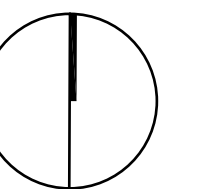
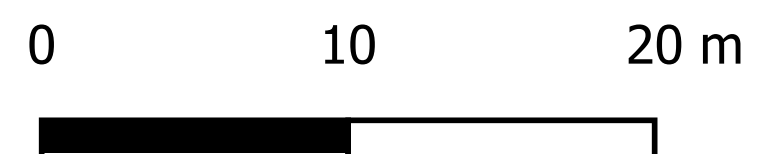
GbLA.COM.AU

Plans

OCLP C - Willesmere Road to Spruzen Avenue	3	Hyde Park	48
Markham Reserve	6	Pridmore Park Connect to Yarra Bank Reserve	51
Yarra Flats Reserve	20	Ferndale Reserve (central zone)	54
Lynden Park	22	Harrison Reserve (High Street)	55
OCLP N - Shenley Ground	24	Winton Road Reserve	57
Koonung Creek Reserve	26	Columba Street Reserve	59
Leonis Avenue Reserve	30	Gardiners Creek Linear Park - Tooronga Road - Toorak Road	62
Gardiners Creek Linear Park - Burke Road - Tooronga Road	31	OCLP G - Normanby Road to Argyle Road	65
Back Creek Reserve - Denman Avenue to Somerset Road	33	John August Reserve	68
Mont Albert Park	35	OCLP D - Spruzen Avenue to Belford Road	70
Brinsley Road Reserve	36	OCLP A - Princess Street to Peel Street	73
Hartwell Station Reserve	38	OCLP F - High Street to Normanby Road.	75
Grovedale Park	39	Kings Street Chain - Naroo Street Reserve	77
Patterson Reserve	40	Kate Campbell Reserve	78
Chandler Park	45	South Surrey Park	80



- ### LEGEND
- Proposed Tree Planting Area
 - Seats
 - BBQ
 - Drinking_Fountains
 - Tables
 - Contours_50cm
 - Existing Street Trees
 - Existing Reserve Trees
 - Life_expectancy
 - >20 years (amenity tree)
 - 11-20 years (amenity tree)
 - 6-11 years
 - <5 years
 - 0 years
 - Paths
 - Buildings
 - Structures
 - Parking
 - Playgrounds
 - Market
 - Community Gardens
 - Sport facilities
 - Wetlands
 - Biodiversity Zones
 - Ovals
 - Open Space

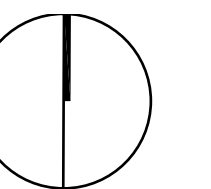


OCLP C - Willesmere Road to Spruzen Avenue

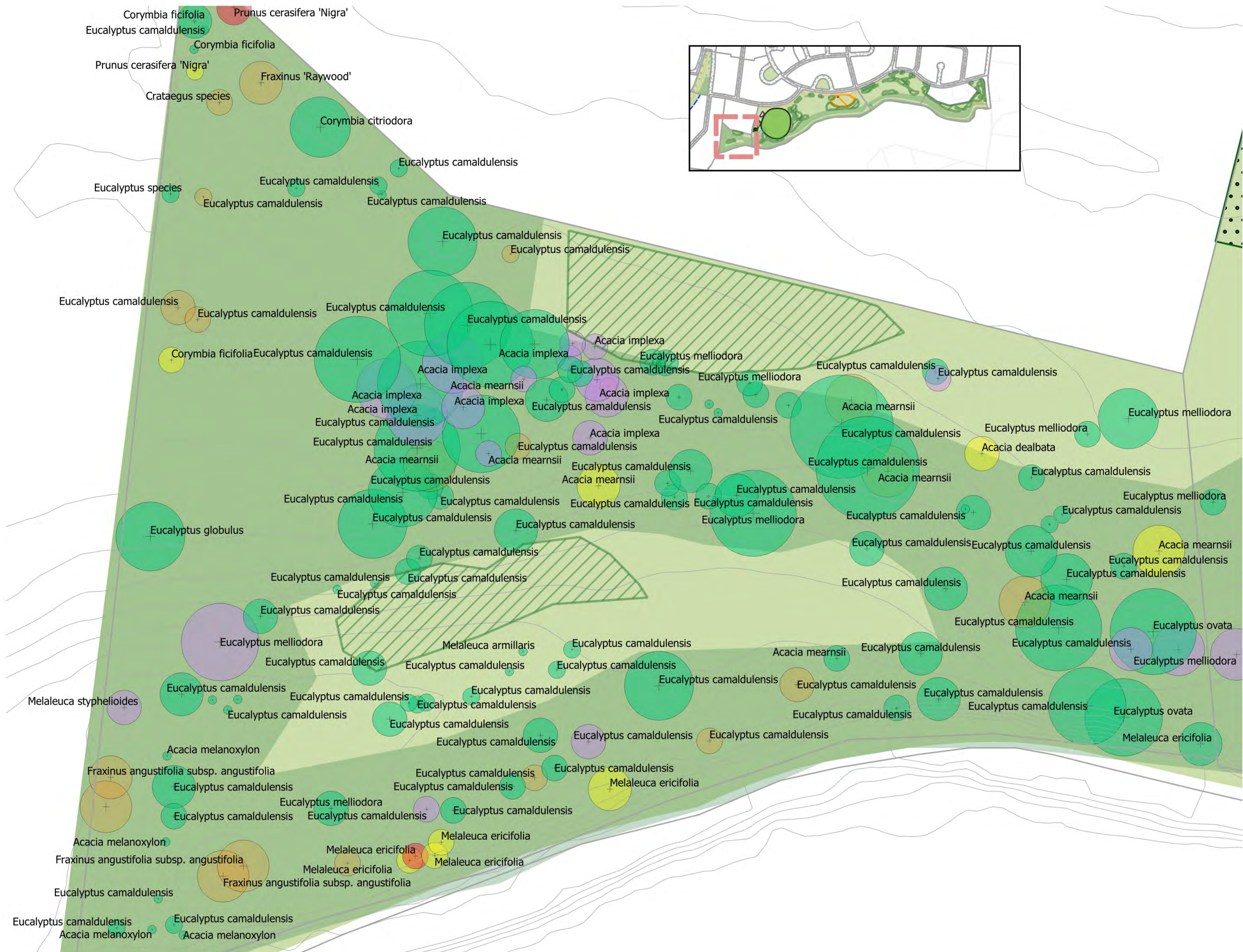


OCLP C - Willesmere Road to Spruzen Avenue

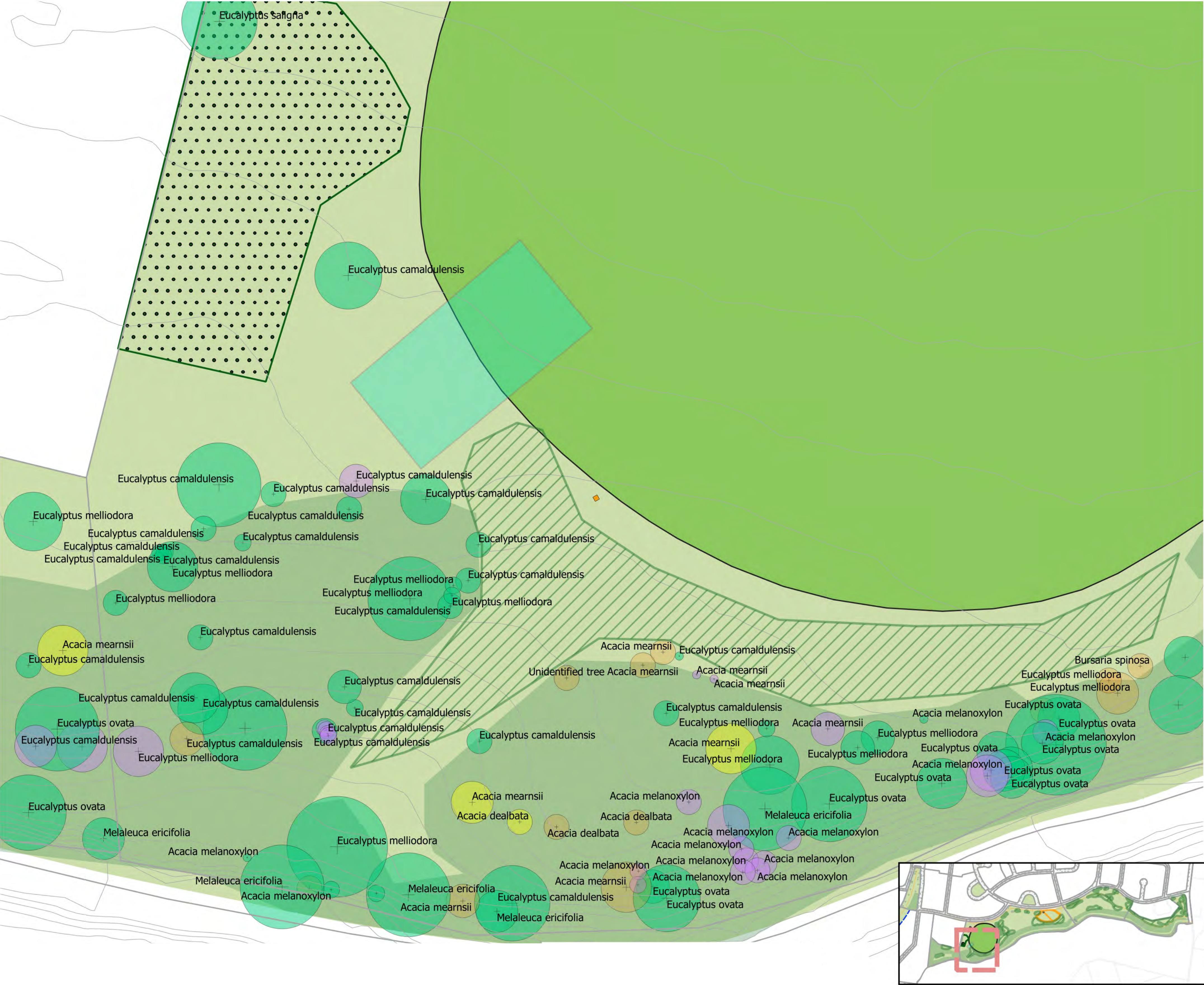
0 10 20 m







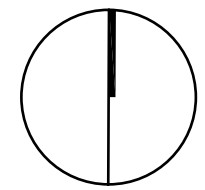
Markham Reserve



LEGEND

- Proposed Tree Planting Area
- Seats
- BBQ
- Drinking_Fountains
- Tables
- Contours_50cm
- Existing Street Trees
- Existing Reserve Trees
- Life_expectancy
 - >20 years (amenity tree)
 - 11-20 years (amenity tree)
 - 6-11 years
 - <5 years
 - 0 years
- Paths
- Buildings
- Structures
- Parking
- Playgrounds
- Market
- Community Gardens
- Sport facilities
- Wetlands
- Biodiversity Zones
- Ovals
- Open Space

0 10 20 m

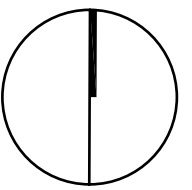




LEGEND

- Proposed Tree Planting Area
- Seats
- BBQ
- Drinking_Fountains
- Tables
- Contours_50cm
- Existing Street Trees
- Existing Reserve Trees
- Life_expectancy
 - >20 years (amenity tree)
 - 11-20 years (amenity tree)
 - 6-11 years
 - <5 years
 - 0 years
- Paths
- Buildings
- Structures
- Parking
- Playgrounds
- Market
- Community Gardens
- Sport facilities
- Wetlands
- Biodiversity Zones
- Ovals
- Open Space

0 10 20 m

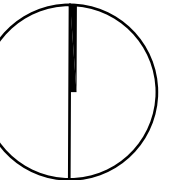




LEGEND

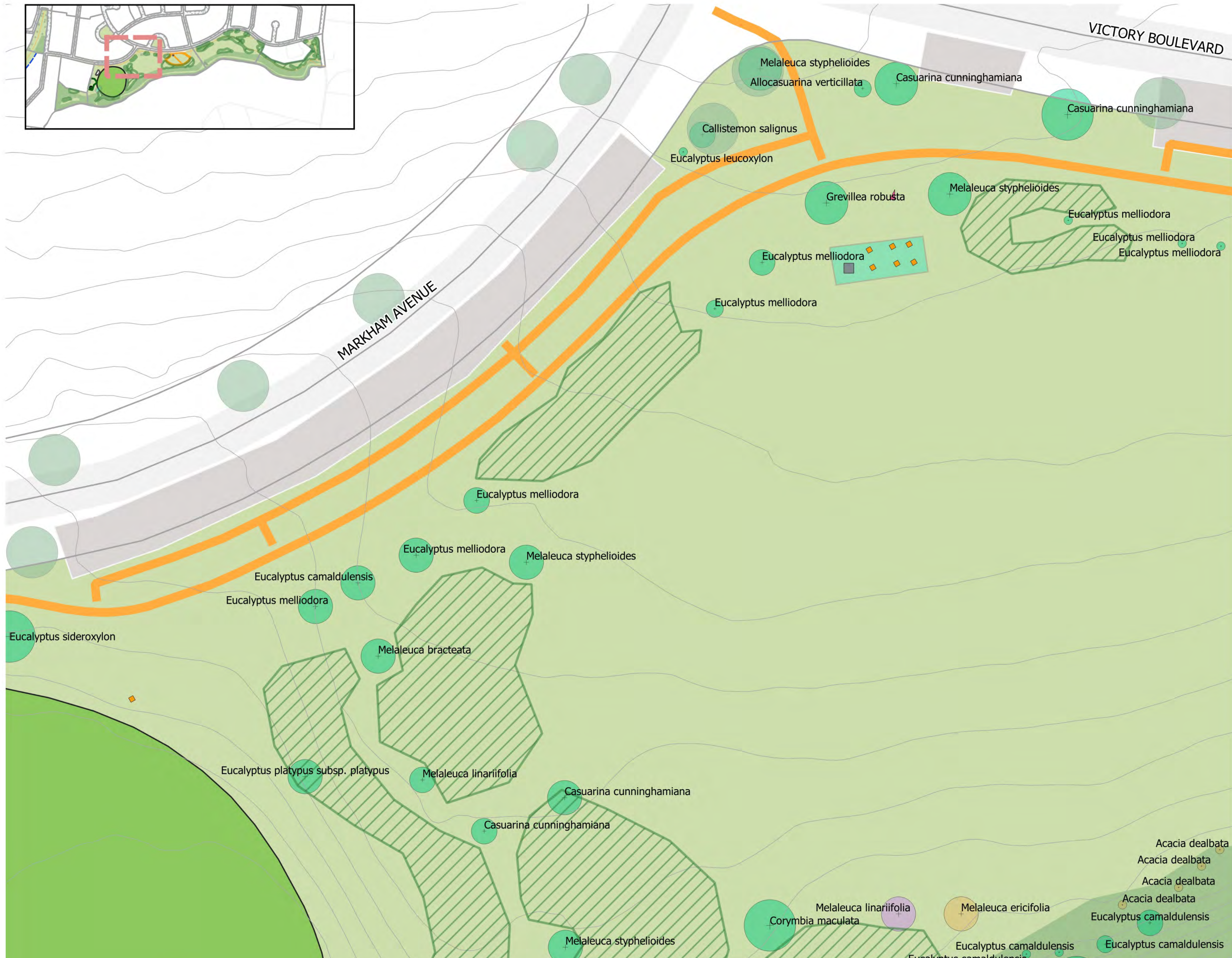
- Proposed Tree Planting Area
- Seats
- BBQ
- Drinking_Fountains
- Tables
- Contours_50cm
- Existing Street Trees
- Existing Reserve Trees
- Life_expectancy
- >20 years (amenity tree)
- 11-20 years (amenity tree)
- 6-11 years
- <5 years
- 0 years
- Paths
- Buildings
- Structures
- Parking
- Playgrounds
- Market
- Community Gardens
- Sport facilities
- Wetlands
- Biodiversity Zones
- Ovals
- Open Space

0 10 20 m

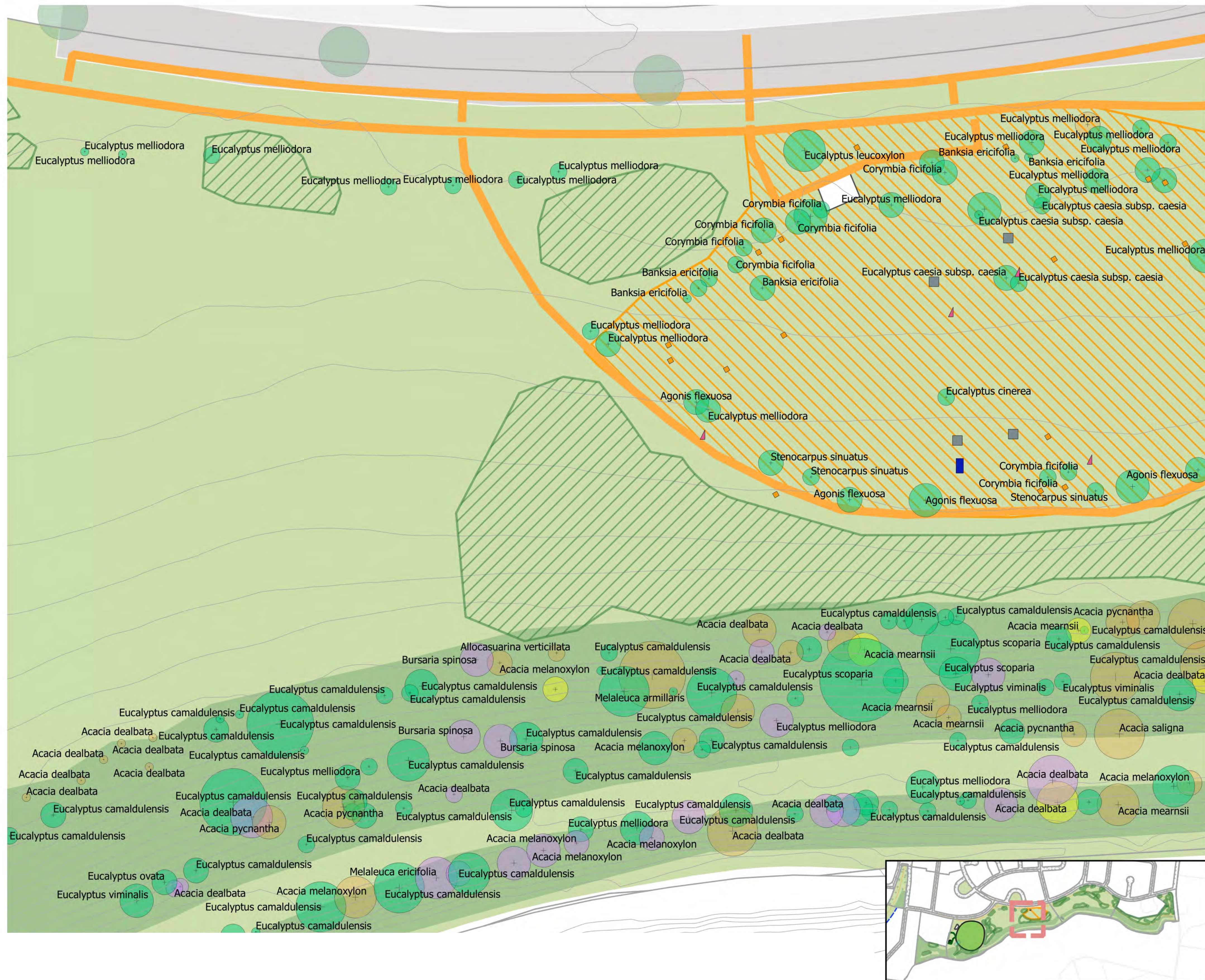


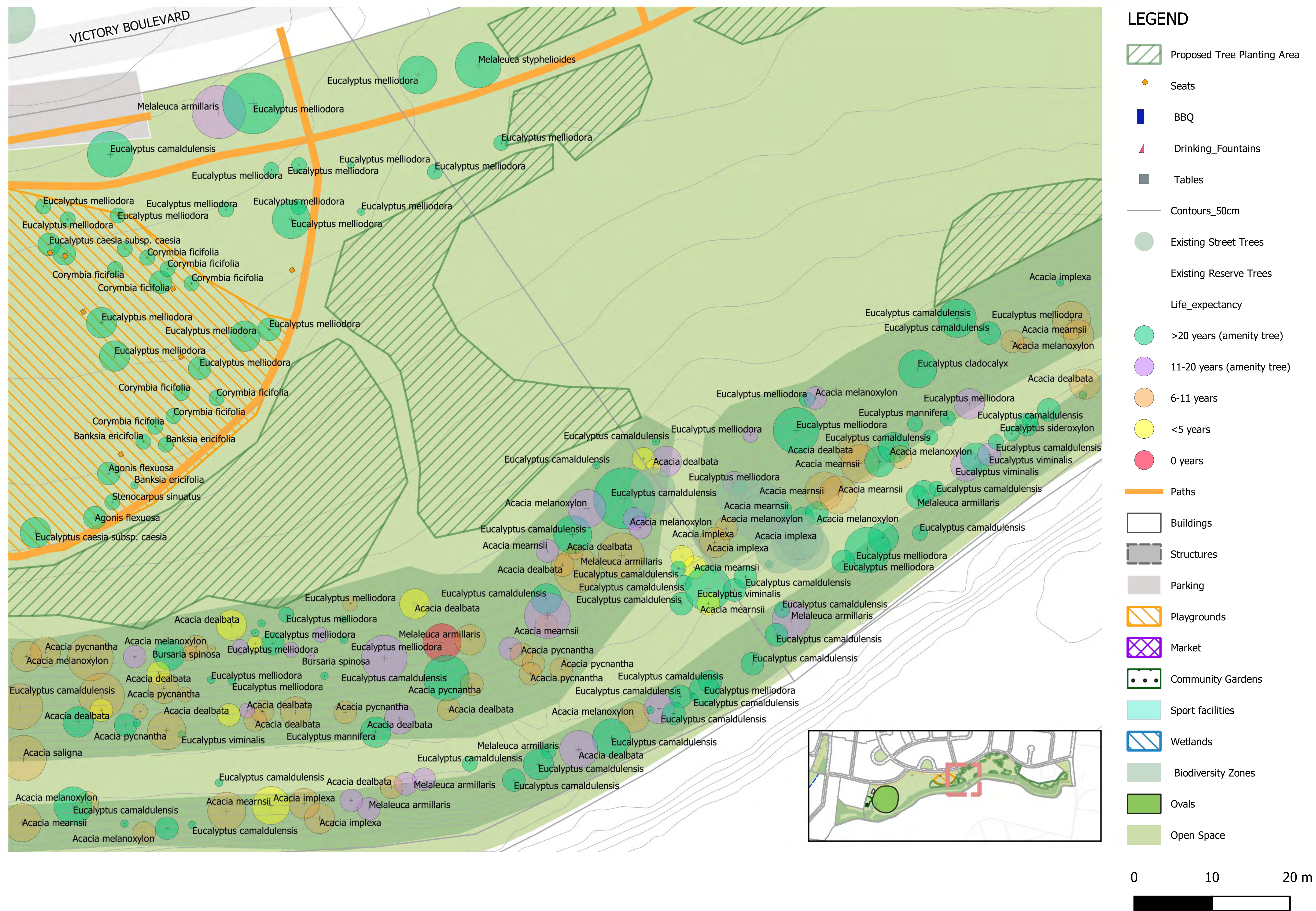
PLAN - 9

Markham Reserve



Markham Reserve



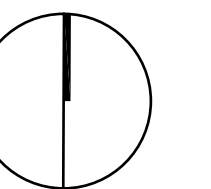




LEGEND

- Proposed Tree Planting Area
- Seats
- BBQ
- Drinking_Fountains
- Tables
- Contours_50cm
- Existing Street Trees
- Existing Reserve Trees
- Life_expectancy
- >20 years (amenity tree)
- 11-20 years (amenity tree)
- 6-11 years
- <5 years
- 0 years
- Paths
- Buildings
- Structures
- Parking
- Playgrounds
- Market
- Community Gardens
- Sport facilities
- Wetlands
- Biodiversity Zones
- Ovals
- Open Space

0 10 20 m



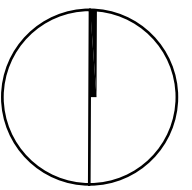
PLAN - 13

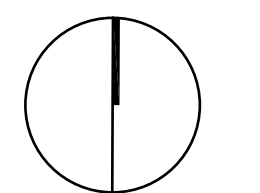
Markham Reserve

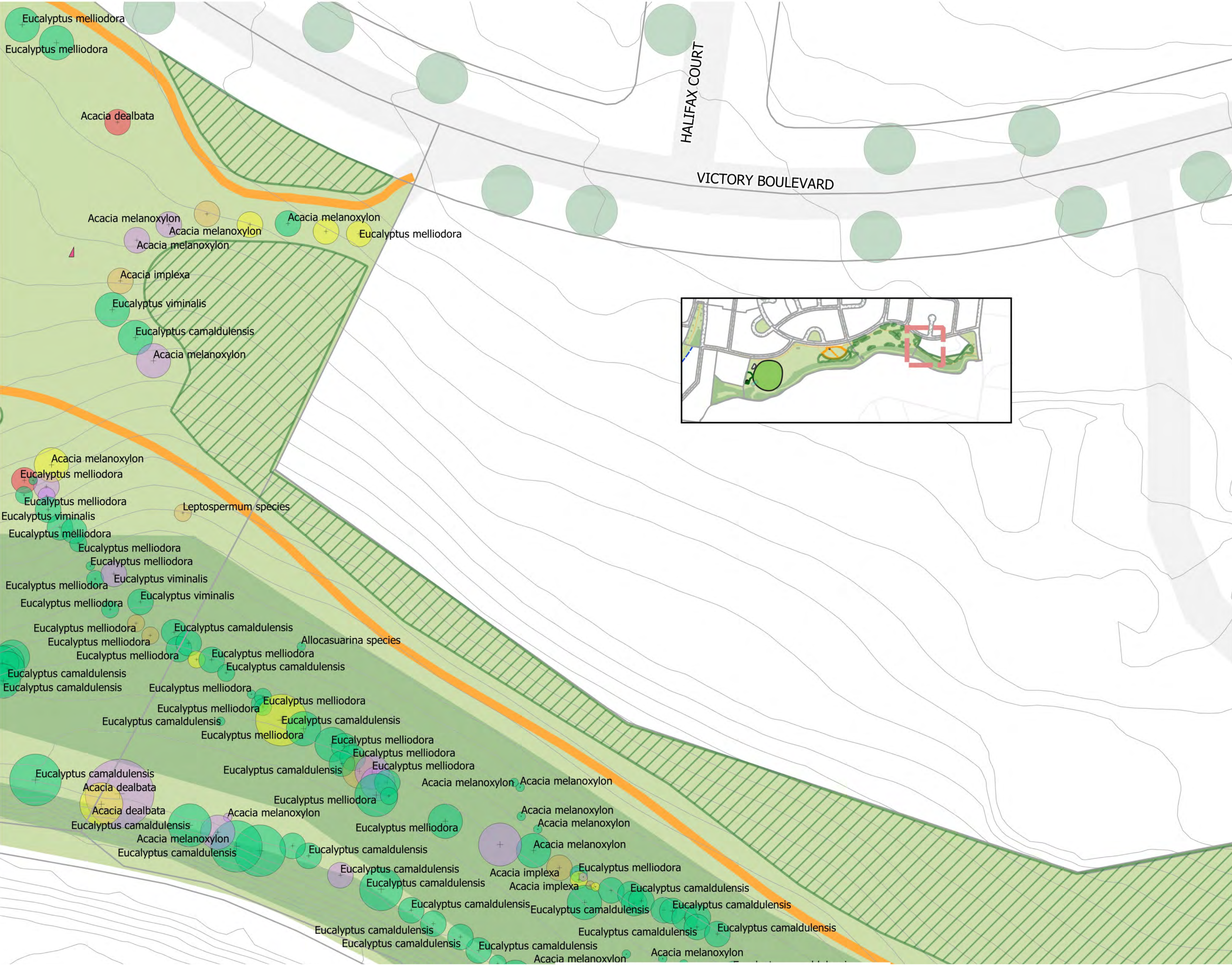


- LEGEND**
- Proposed Tree Planting Area
 - Seats
 - BBQ
 - Drinking_Fountains
 - Tables
 - Contours_50cm
 - Existing Street Trees
 - Existing Reserve Trees
 - Life_expectancy
 - >20 years (amenity tree)
 - 11-20 years (amenity tree)
 - 6-11 years
 - <5 years
 - 0 years
 - Paths
 - Buildings
 - Structures
 - Parking
 - Playgrounds
 - Market
 - Community Gardens
 - Sport facilities
 - Wetlands
 - Biodiversity Zones
 - Ovals
 - Open Space

0 10 20 m

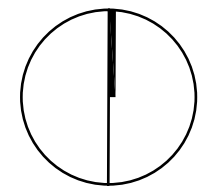


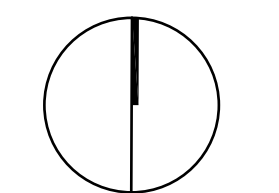
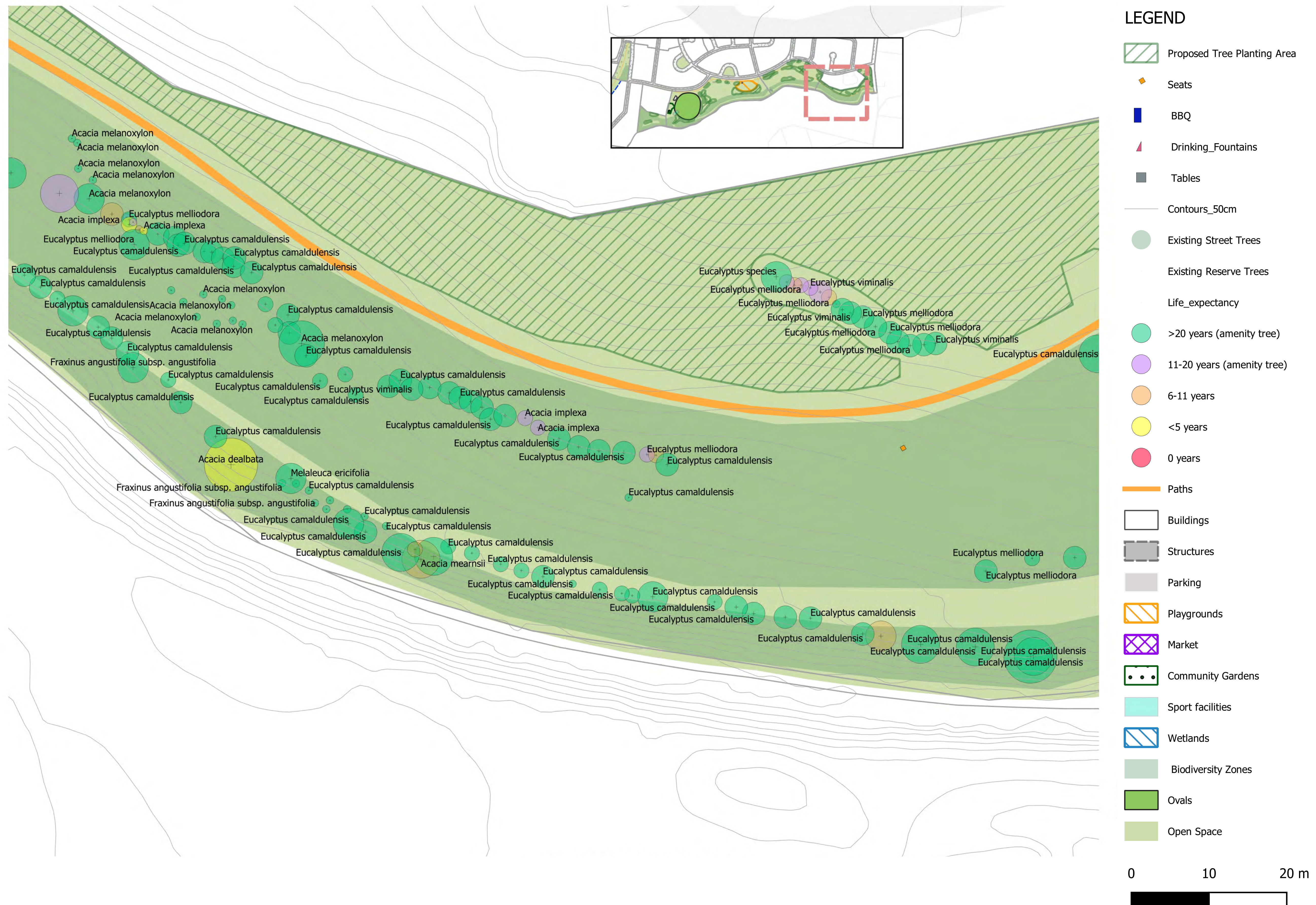




- LEGEND**
- Proposed Tree Planting Area
 - Seats
 - BBQ
 - Drinking_Fountains
 - Tables
 - Contours_50cm
 - Existing Street Trees
 - Existing Reserve Trees
 - Life_expectancy
 - >20 years (amenity tree)
 - 11-20 years (amenity tree)
 - 6-11 years
 - <5 years
 - 0 years
 - Paths
 - Buildings
 - Structures
 - Parking
 - Playgrounds
 - Market
 - Community Gardens
 - Sport facilities
 - Wetlands
 - Biodiversity Zones
 - Ovals
 - Open Space

0 10 20 m







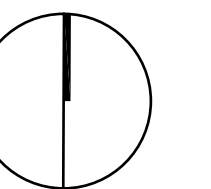
Markham Reserve



LEGEND

- Proposed Tree Planting Area
- Seats
- BBQ
- Drinking_Fountains
- Tables
- Contours_50cm
- Existing Street Trees
- Existing Reserve Trees
- Life_expectancy
- >20 years (amenity tree)
- 11-20 years (amenity tree)
- 6-11 years
- <5 years
- 0 years
- Paths
- Buildings
- Structures
- Parking
- Playgrounds
- Market
- Community Gardens
- Sport facilities
- Wetlands
- Biodiversity Zones
- Ovals
- Open Space

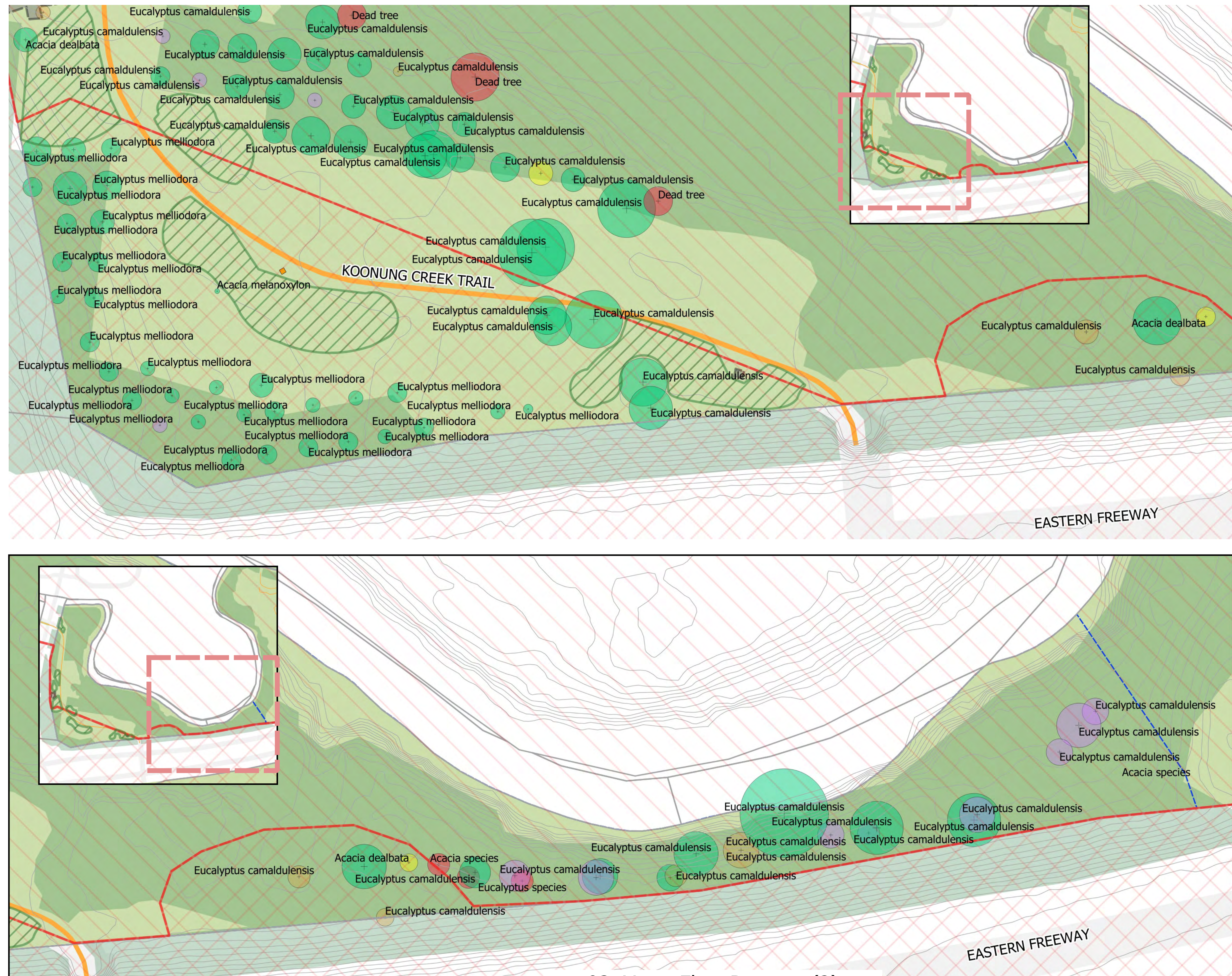
0 10 20 m



PLAN - 19

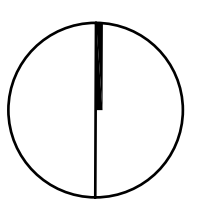

Markham Reserve

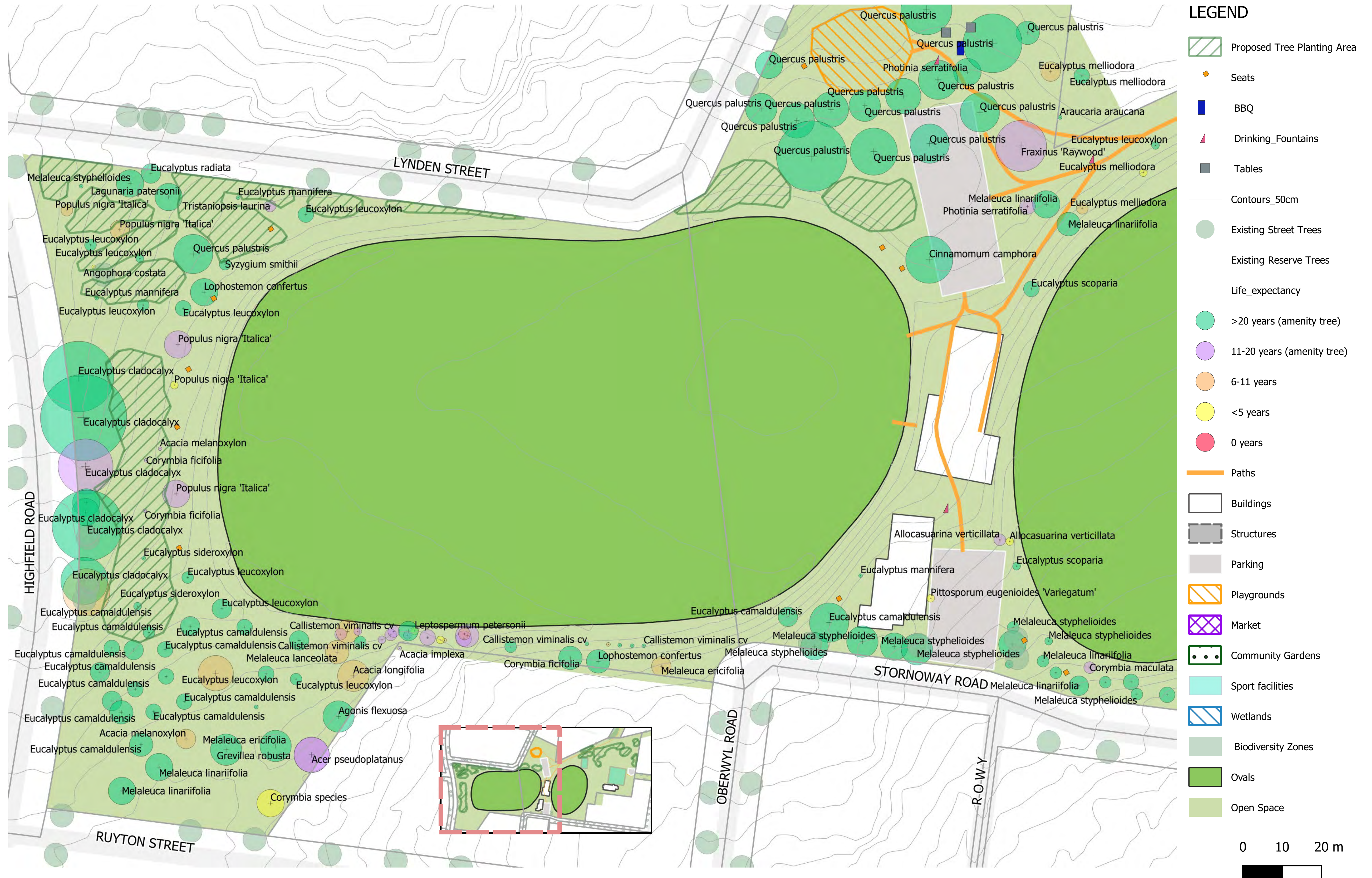


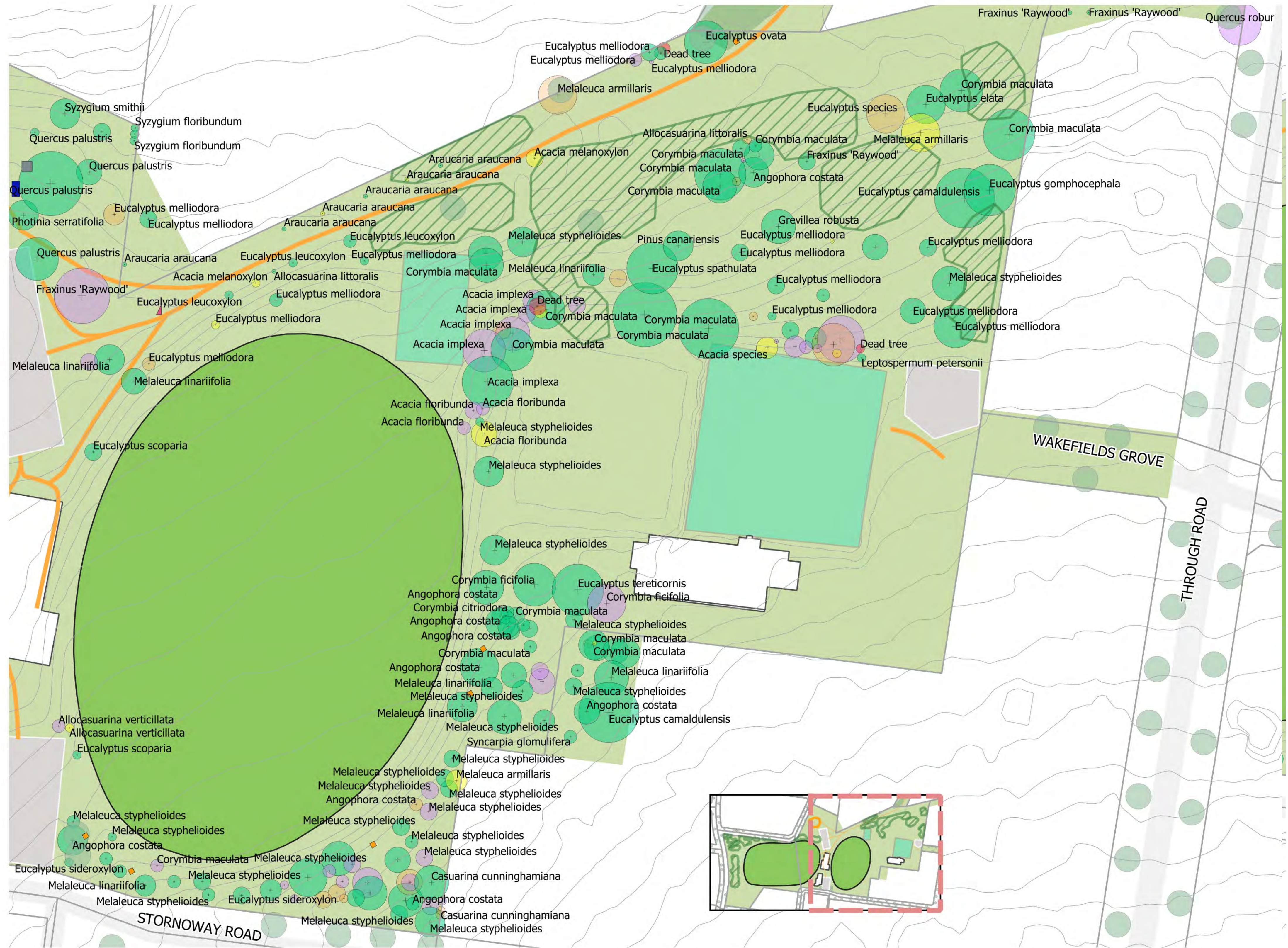


LEGEND

- Proposed Tree Planting Area
- Seats
- BBQ
- Drinking_Fountains
- Tables
- Contours_50cm
- Existing Street Trees
- Existing Reserve Trees
- Life_expectancy
- >20 years (amenity tree)
- 11-20 years (amenity tree)
- 6-11 years
- <5 years
- 0 years
- Paths
- Buildings
- Structures
- Parking
- Playgrounds
- Market
- Community Gardens
- Sport facilities
- Wetlands
- Biodiversity Zones
- Ovals
- Open Space





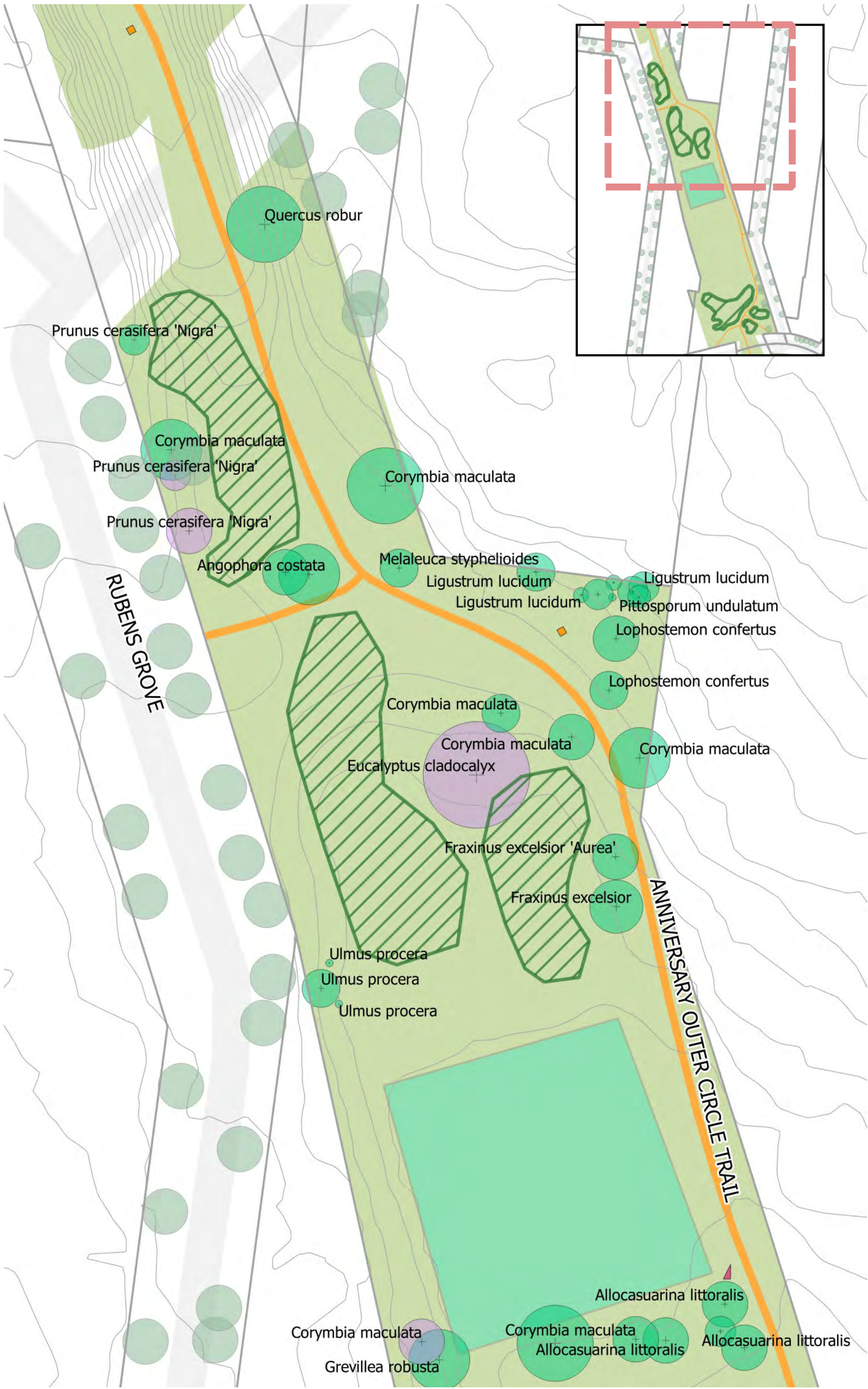


LEGEND

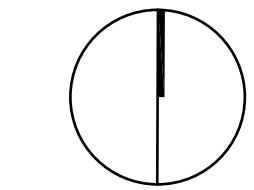
- Proposed Tree Planting Area
- Seats
- BBQ
- Drinking_Fountains
- Tables
- Contours_50cm
- Existing Street Trees
- Existing Reserve Trees
- Life_expectancy
- >20 years (amenity tree)
- 11-20 years (amenity tree)
- 6-11 years
- <5 years
- 0 years
- Paths
- Buildings
- Structures
- Parking
- Playgrounds
- Market
- Community Gardens
- Sport facilities
- Wetlands
- Biodiversity Zones
- Ovals
- Open Space

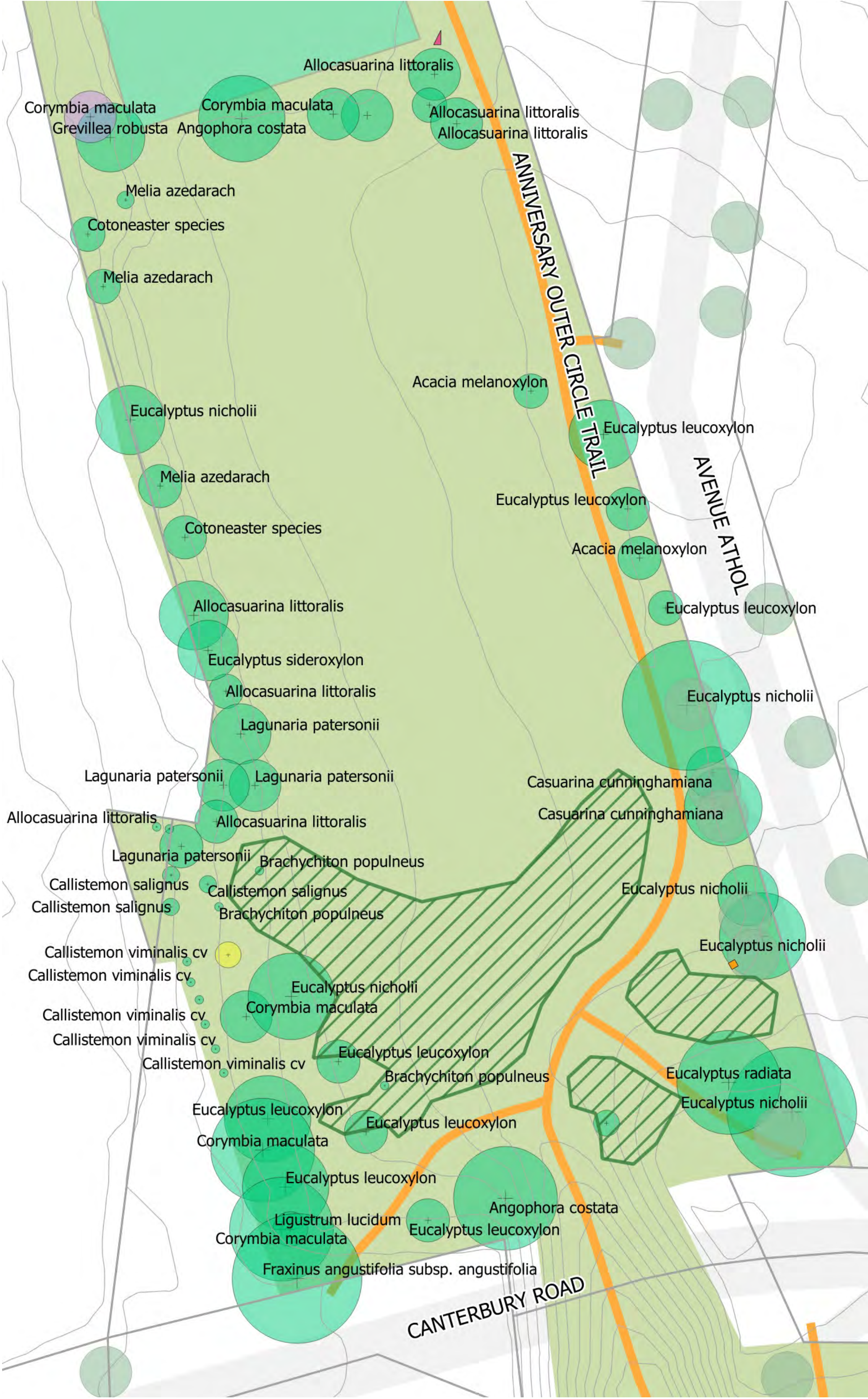
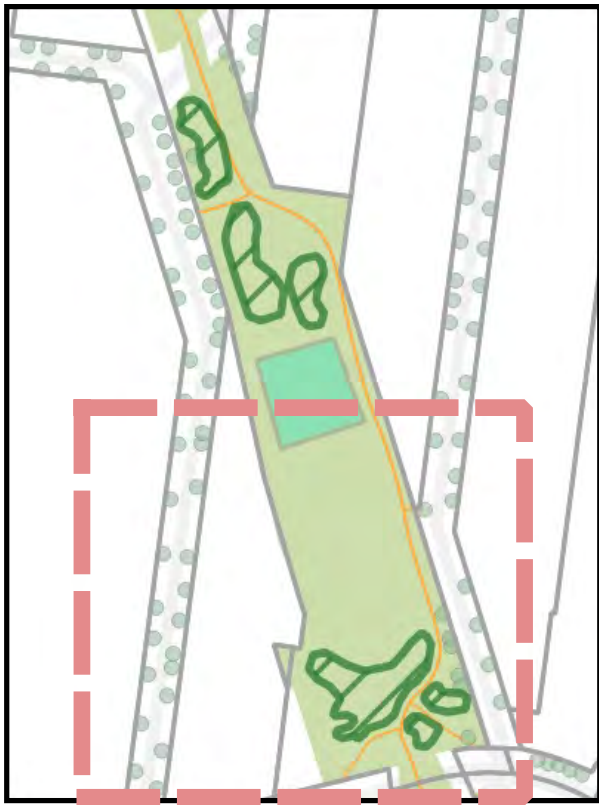
0 10 20 m

Lynden Park



OCLP N - Shenley Ground





LEGEND

Proposed Tree Planting Area

Seats

BBQ

Drinking_Fountains

Tables

Contours_50cm

Existing Street Trees

Existing Reserve Trees

Life_expectancy

>20 years (amenity tree)

11-20 years (amenity tree)

6-11 years

<5 years

0 years

Paths

Buildings

Structures

Parking

Playgrounds

Market

Community Gardens

Sport facilities

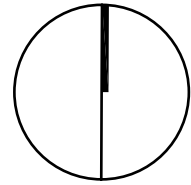
Wetlands

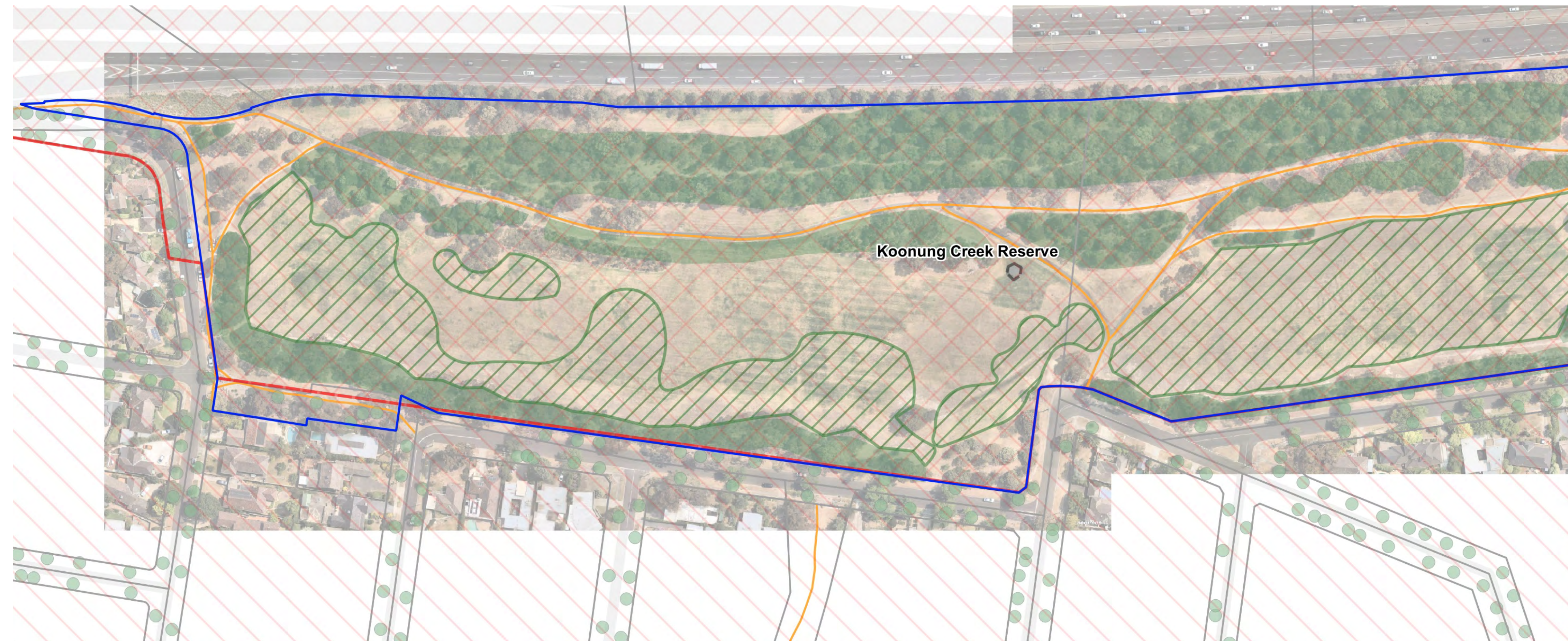
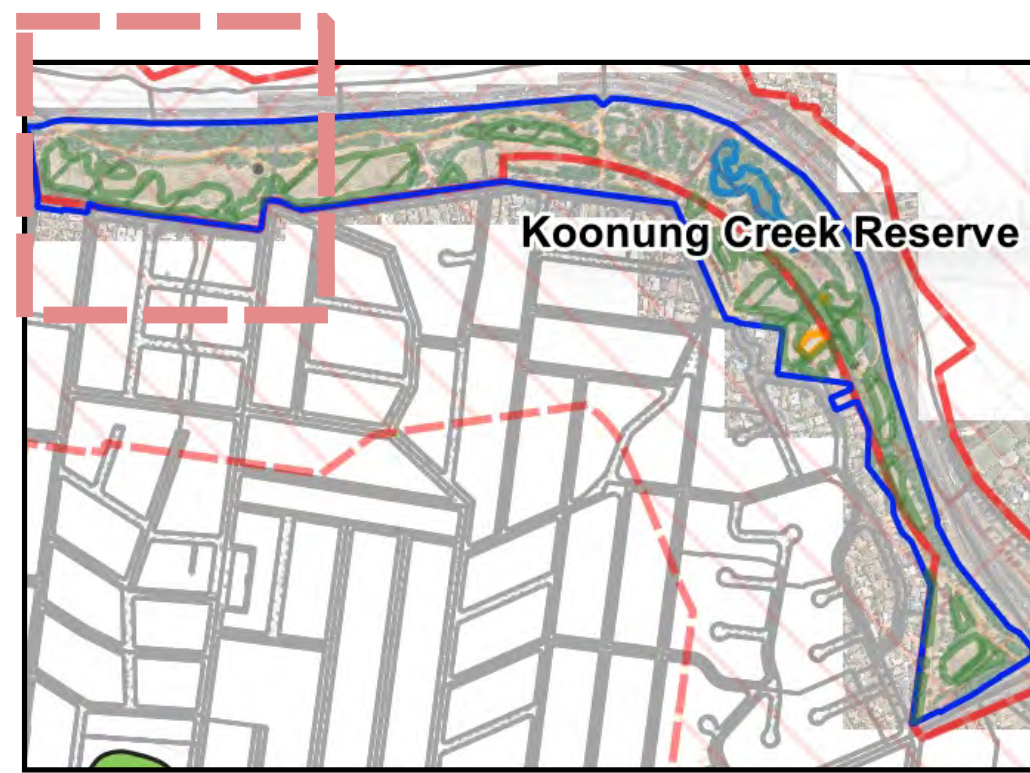
Biodiversity Zones

Ovals




















Open Space

01020 m

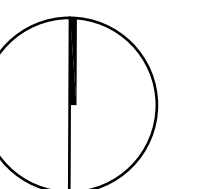




LEGEND

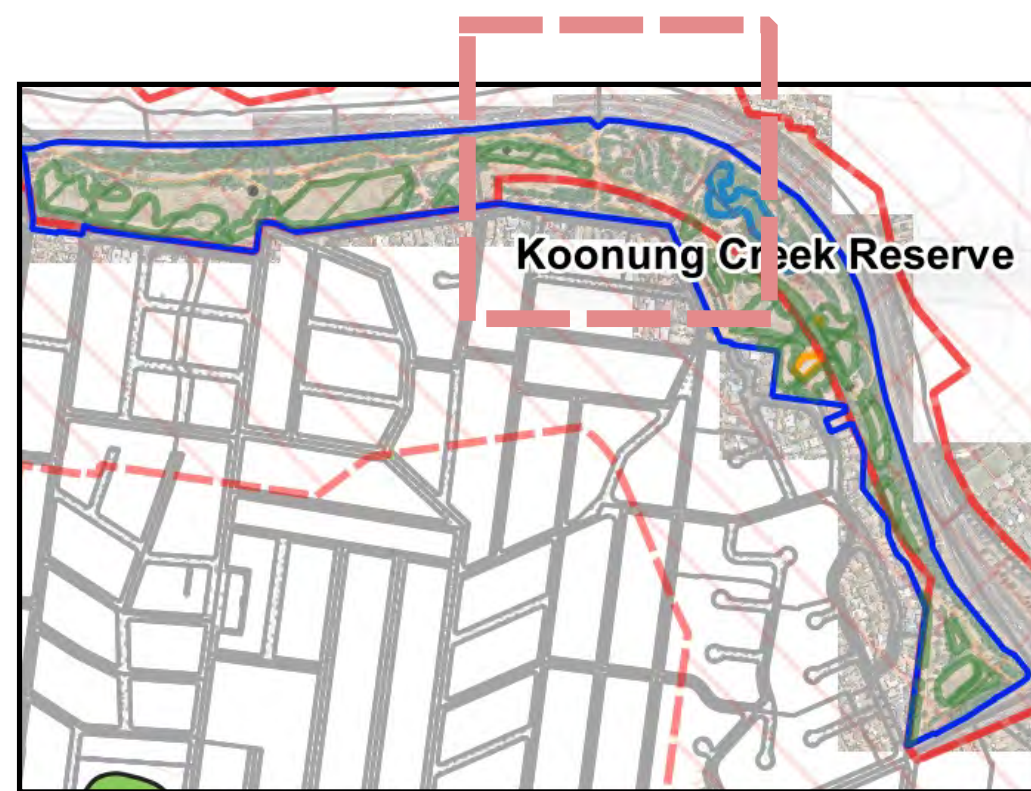
-  Proposed Tree Planting Area
-  Site Boundary
-  NELP Project Boundary
-  NELP 400m Offset Area
-  Seats
-  BBQ
-  Drinking_Fountains
-  Tables
-  Contours_50cm
-  Existing Street Trees
-  Paths
-  Buildings
-  Structures
-  Parking
-  Playgrounds
-  Sport facilities
-  Wetlands
-  Biodiversity Zones
-  Ovals

0 1020 m



PLAN - 26

Koonung Creek Reserve




LEGEND

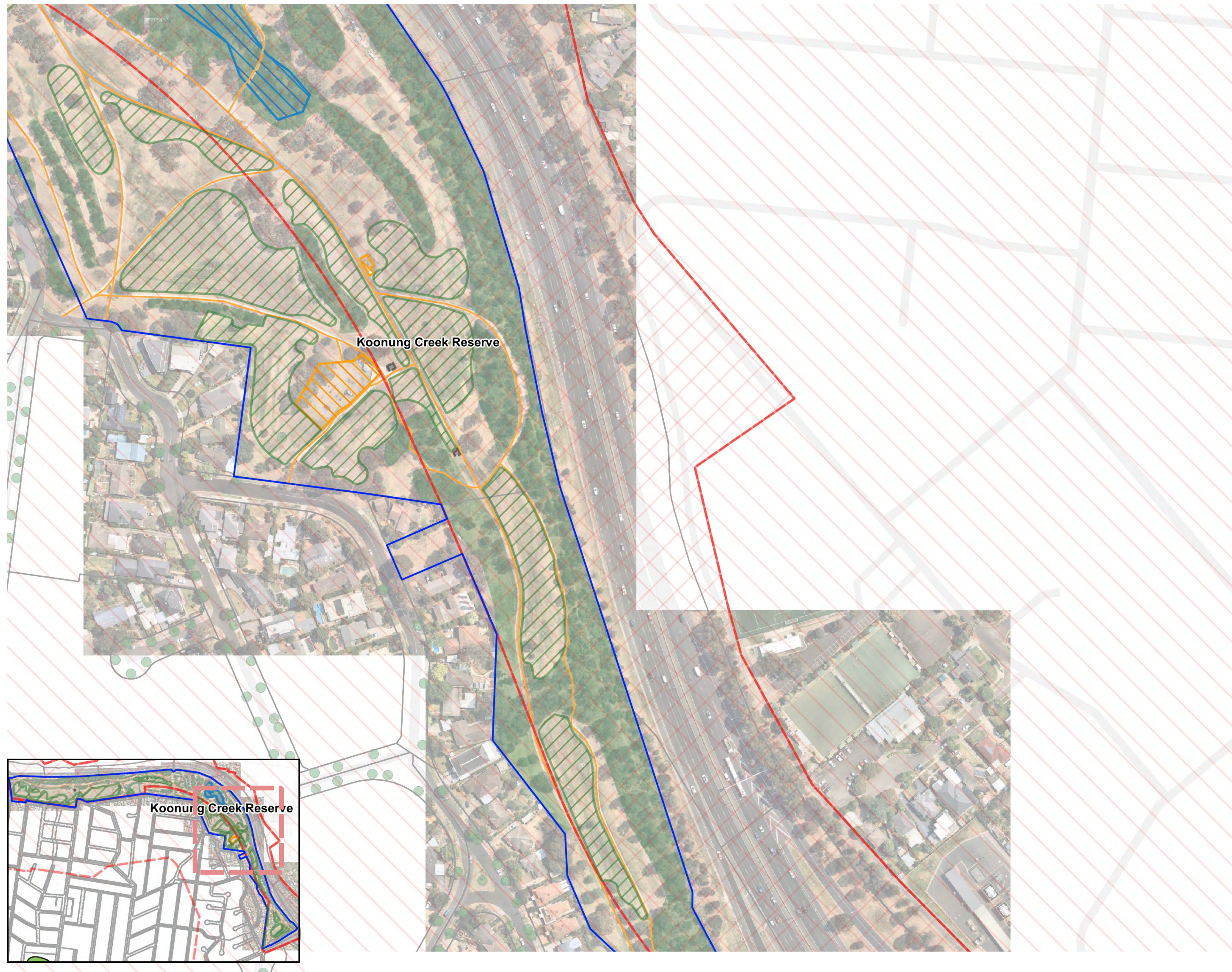
- Proposed Tree Planting Area
- Site Boundary
- NELP Project Boundary
- NELP 400m Offset Area
- Seats
- BBQ
- Drinking_Fountains
- Tables
- Contours_50cm
- Existing Street Trees
- Paths
- Buildings
- Structures
- Parking
- Playgrounds
- Sport facilities
- Wetlands
- Biodiversity Zones
- Ovals




















0 1020 m



Koonung Creek Reserve



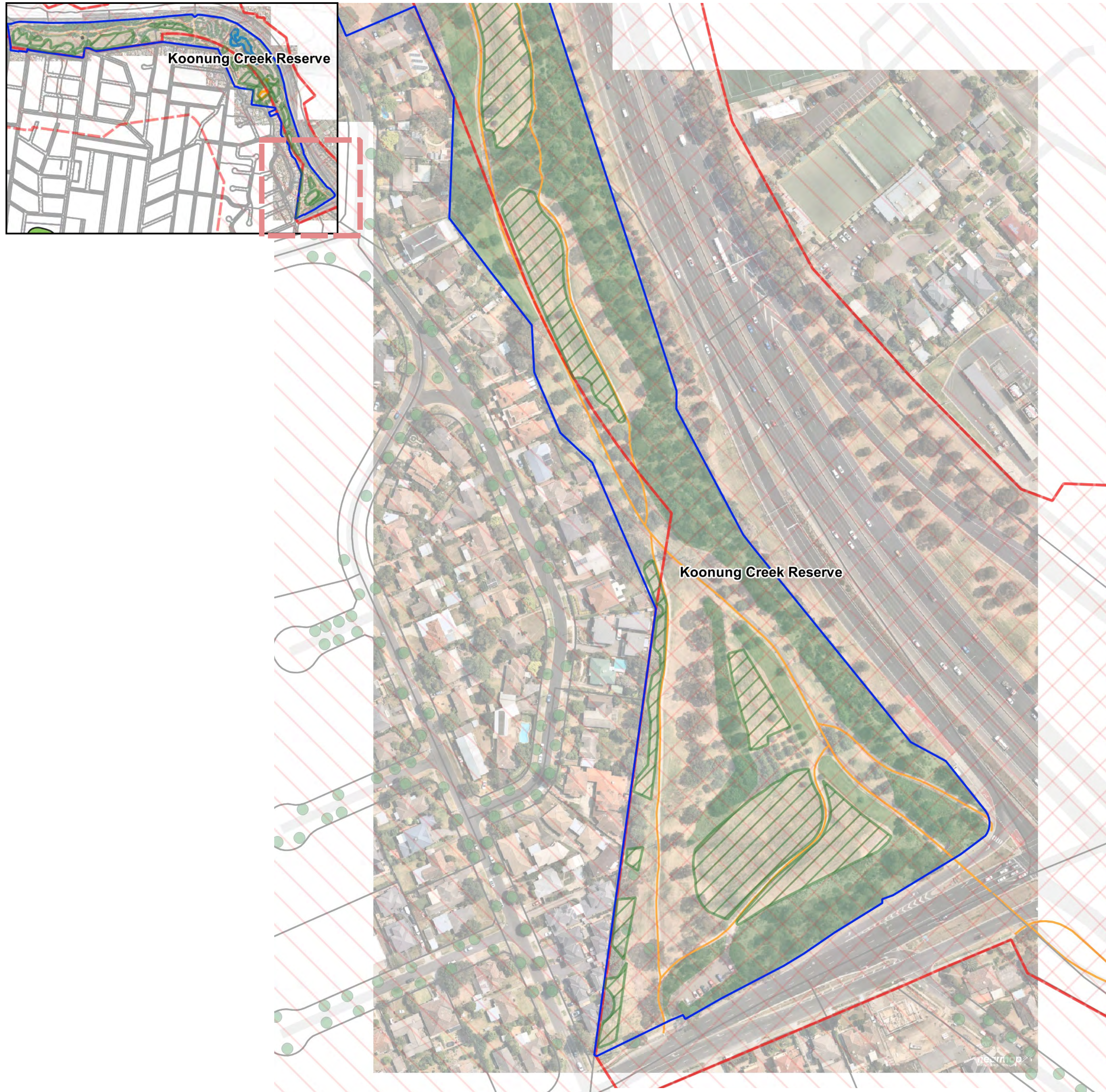


- LEGEND**
-  Proposed Tree Planting Area
 -  Site Boundary
 -  NELP Project Boundary
 -  NELP 400m Offset Area
 -  Seats
 -  BBQ
 -  Drinking_Fountains
 -  Tables
 -  Contours_50cm
 -  Existing Street Trees
 -  Paths
 -  Buildings
 -  Structures
 -  Parking
 -  Playgrounds
 -  Sport facilities
 -  Wetlands
 -  Biodiversity Zones
 -  Ovals

0 1020 m



Koonung Creek Reserve

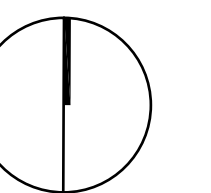


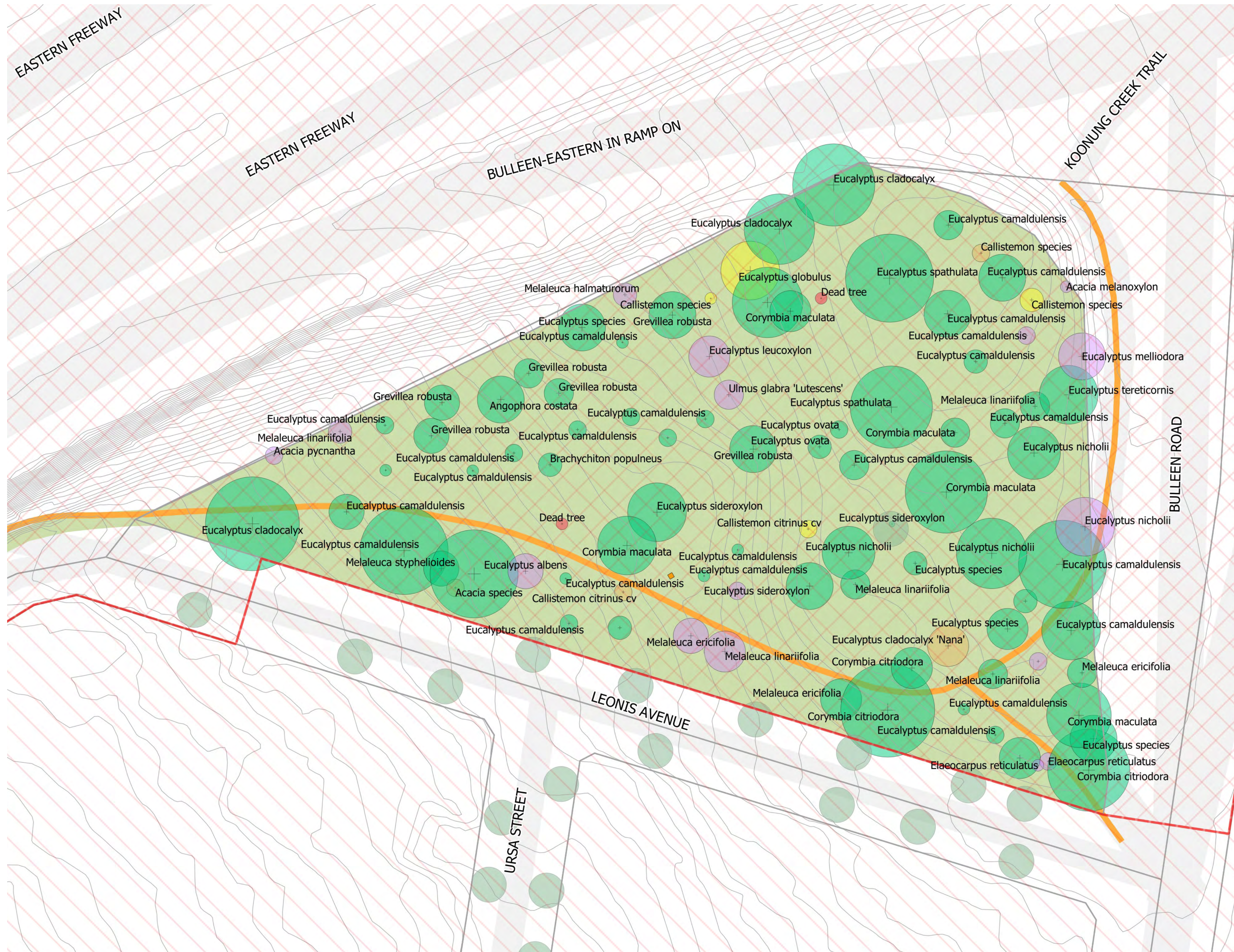
LEGEND

- Proposed Tree Planting Area
- Site Boundary
- NELP Project Boundary
- NELP 400m Offset Area
- Seats
- BBQ
- Drinking_Fountains
- Tables
- Contours_50cm
- Existing Street Trees
- Paths
- Buildings
- Structures
- Parking
- Playgrounds
- Sport facilities
- Wetlands
- Biodiversity Zones
- Ovals

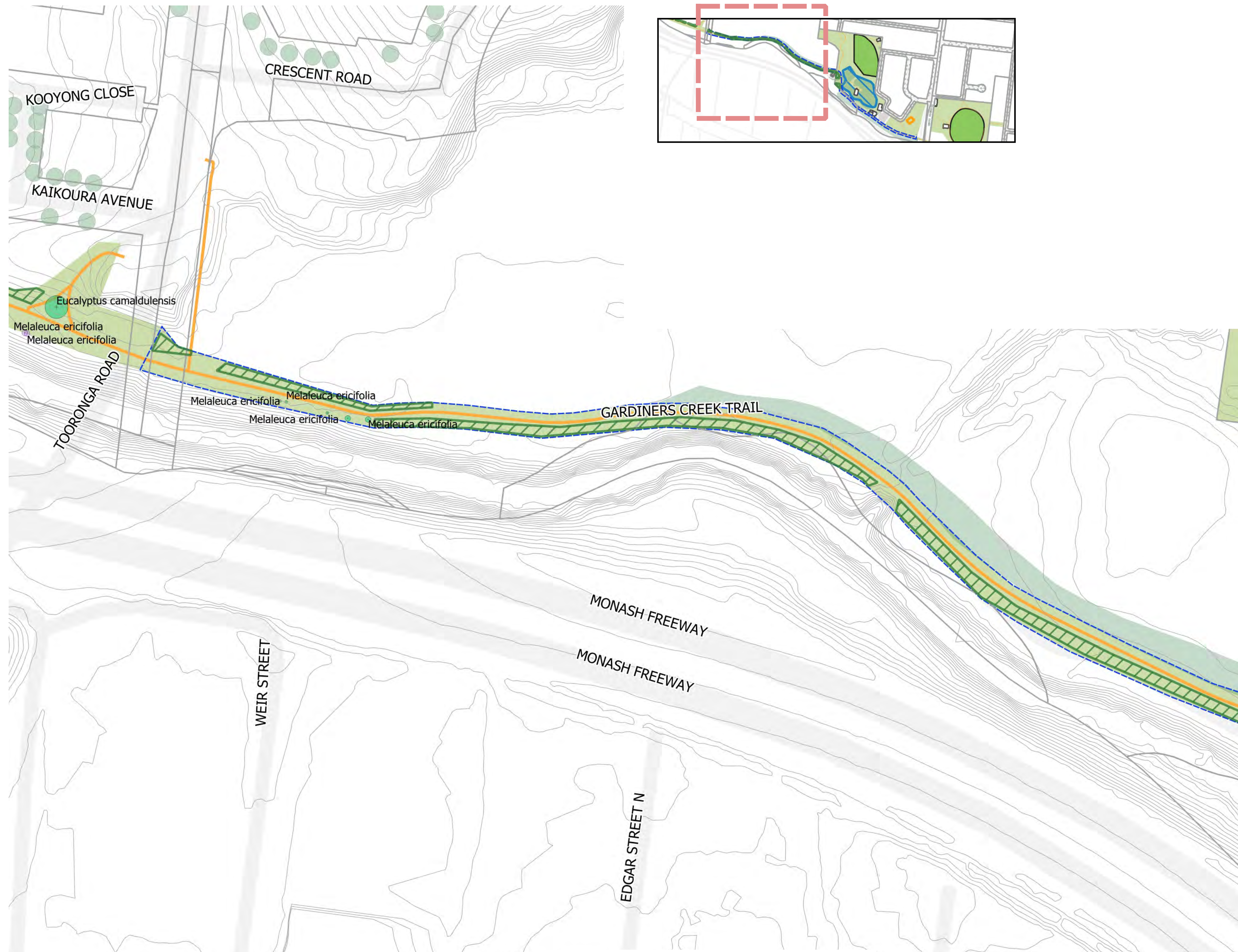
0 1020 m

Koonung Creek Reserve





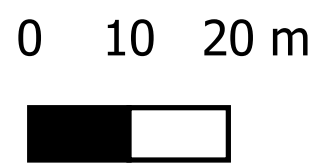
Leonis Avenue Reserve



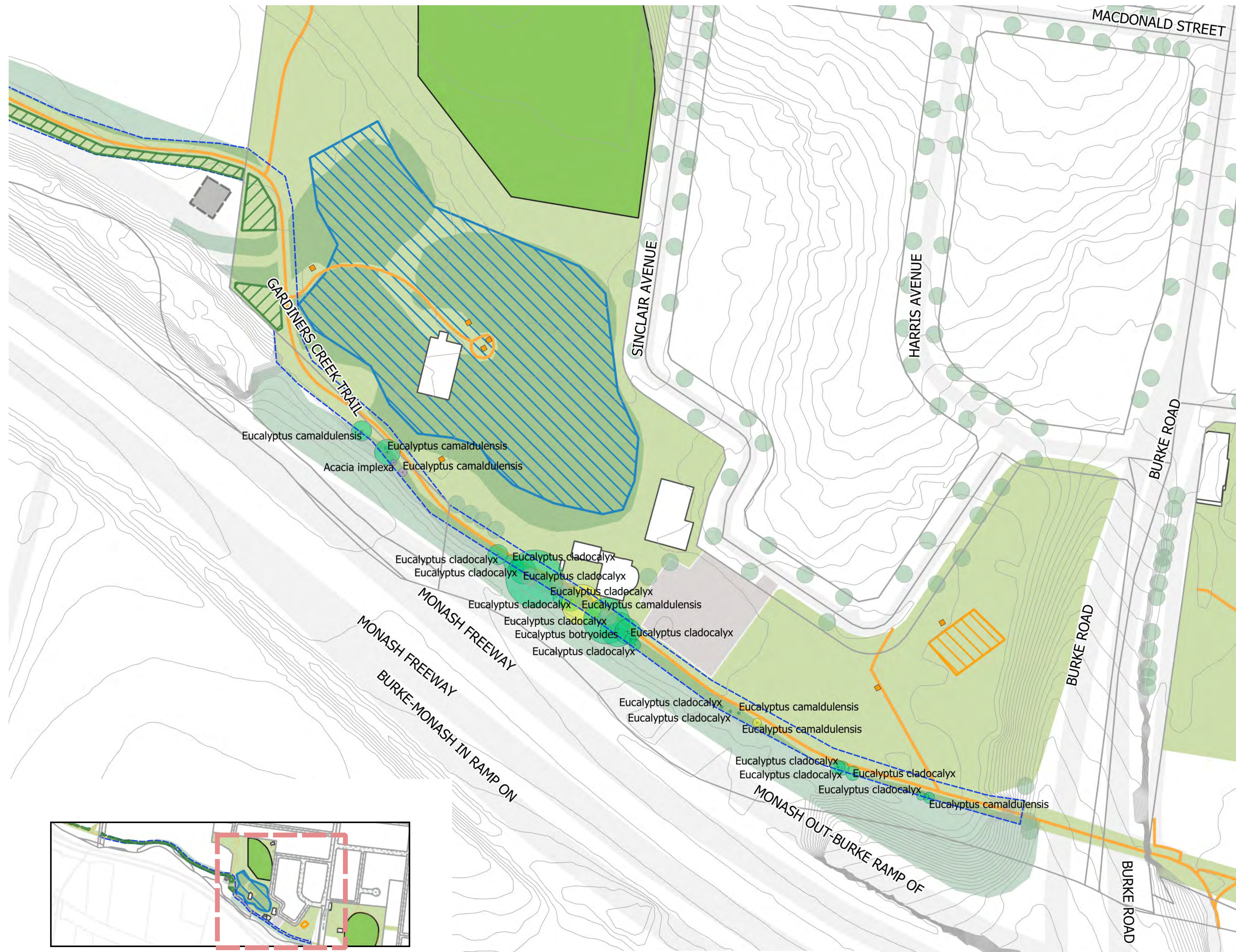
LEGEND

- Proposed Tree Planting Area
- Seats
- BBQ
- Drinking_Fountains
- Tables
- Contours_50cm
- Existing Street Trees
- Existing Reserve Trees
- Life_expectancy

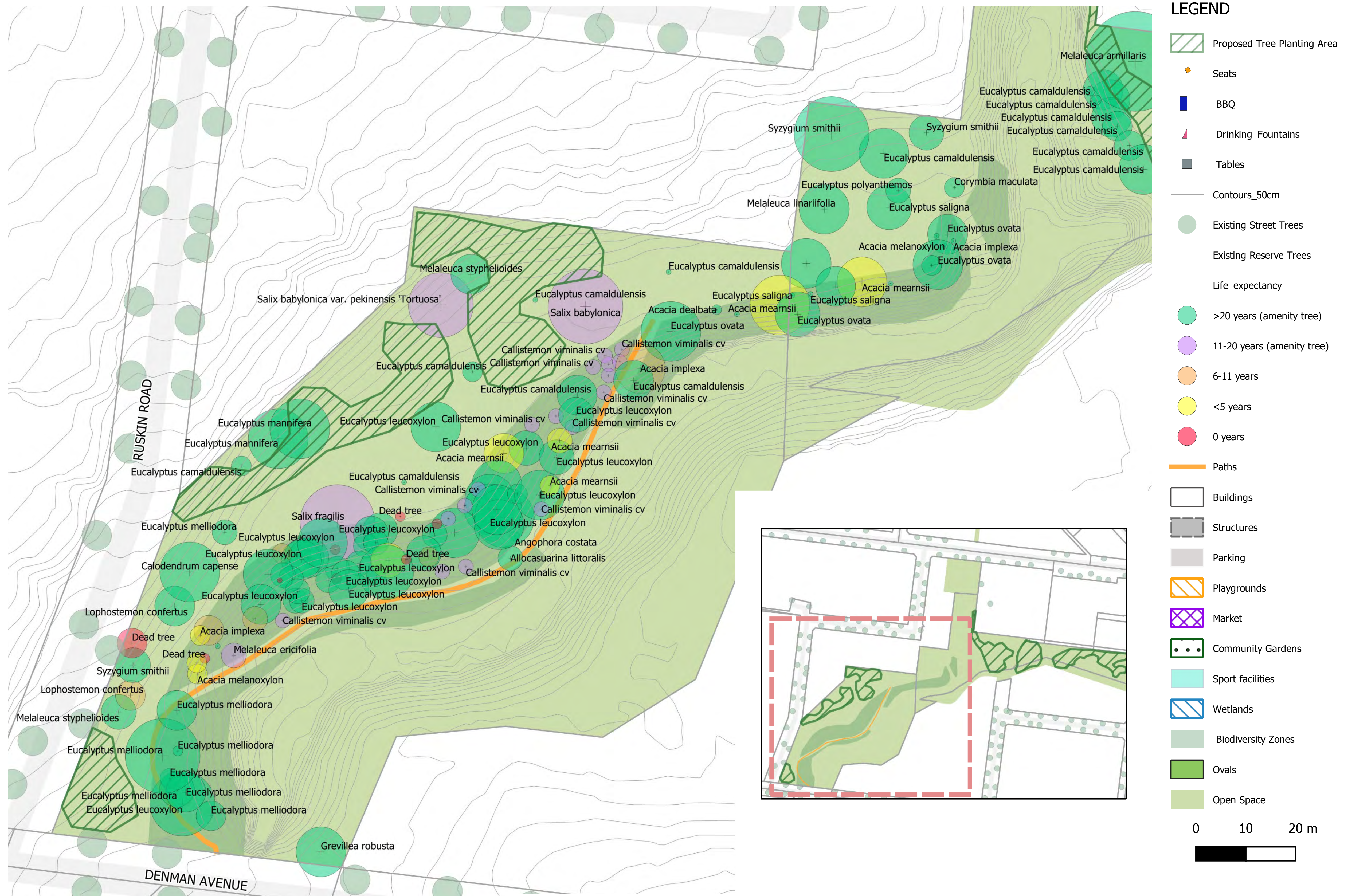
 - >20 years (amenity tree)
 - 11-20 years (amenity tree)
 - 6-11 years
 - <5 years
 - 0 years
- Paths
- Buildings
- Structures
- Parking
- Playgrounds
- Market
- Community Gardens
- Sport facilities
- Wetlands
- Biodiversity Zones
- Ovals
- Open Space



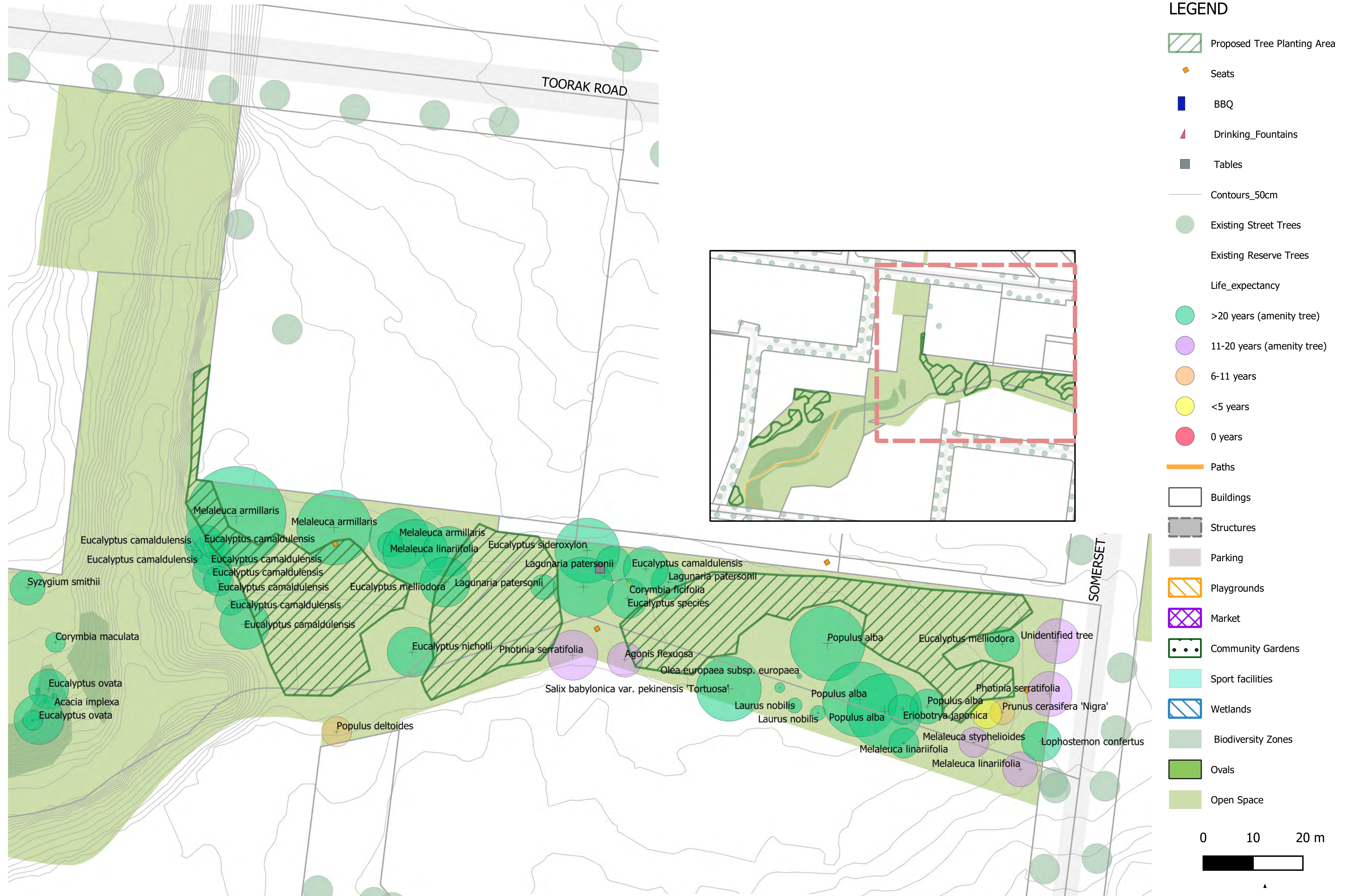
Gardiners Creek Linear Park - Burke Road - Tooronga Road



Gardiners Creek Linear Park - Burke Road - Tooronga Road



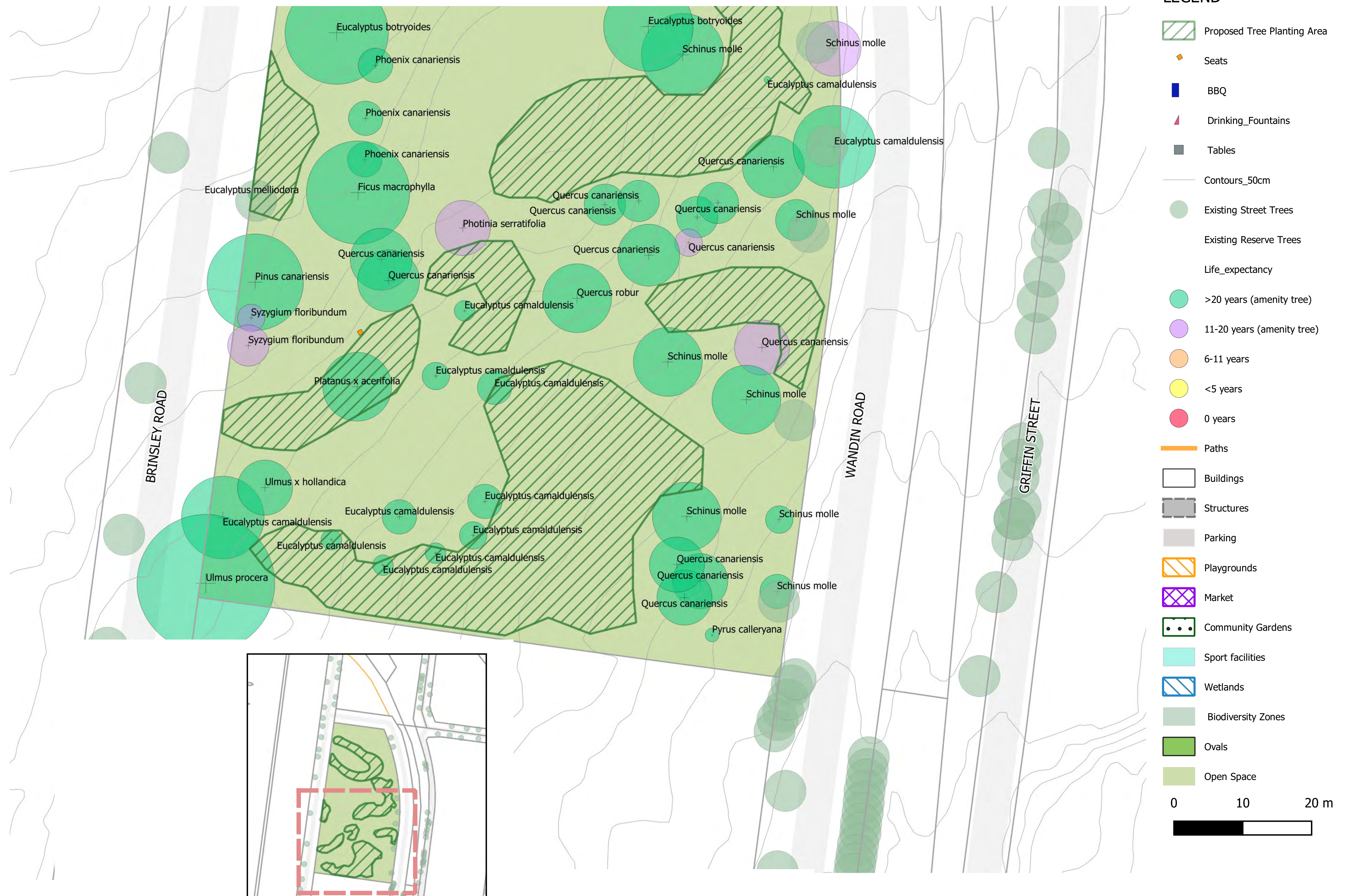
Back Creek Reserve - Denman Avenue to Somerset Road



Back Creek Reserve - Denman Avenue to Somerset Road

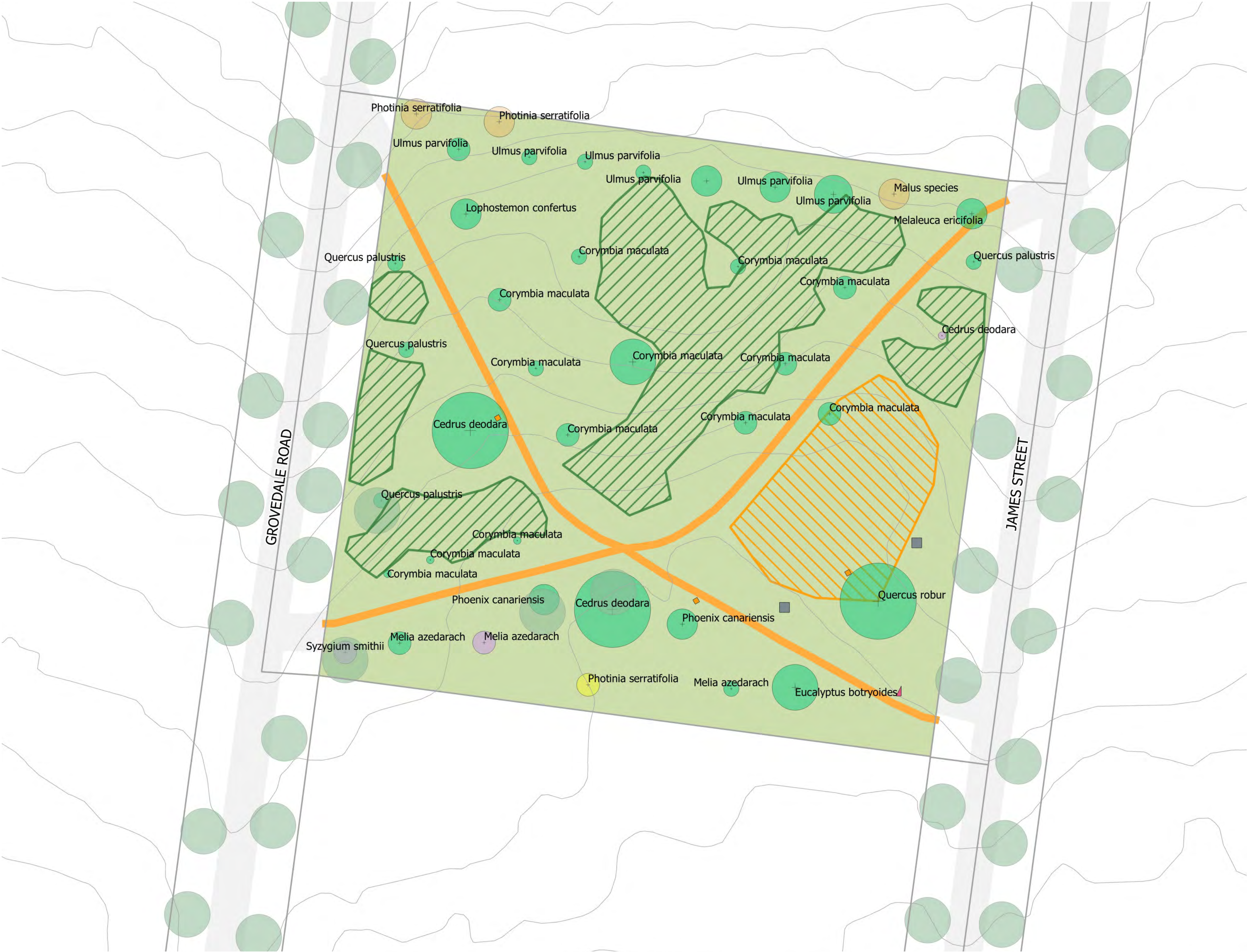


Brinsley Road Reserve



Brinsley Road Reserve



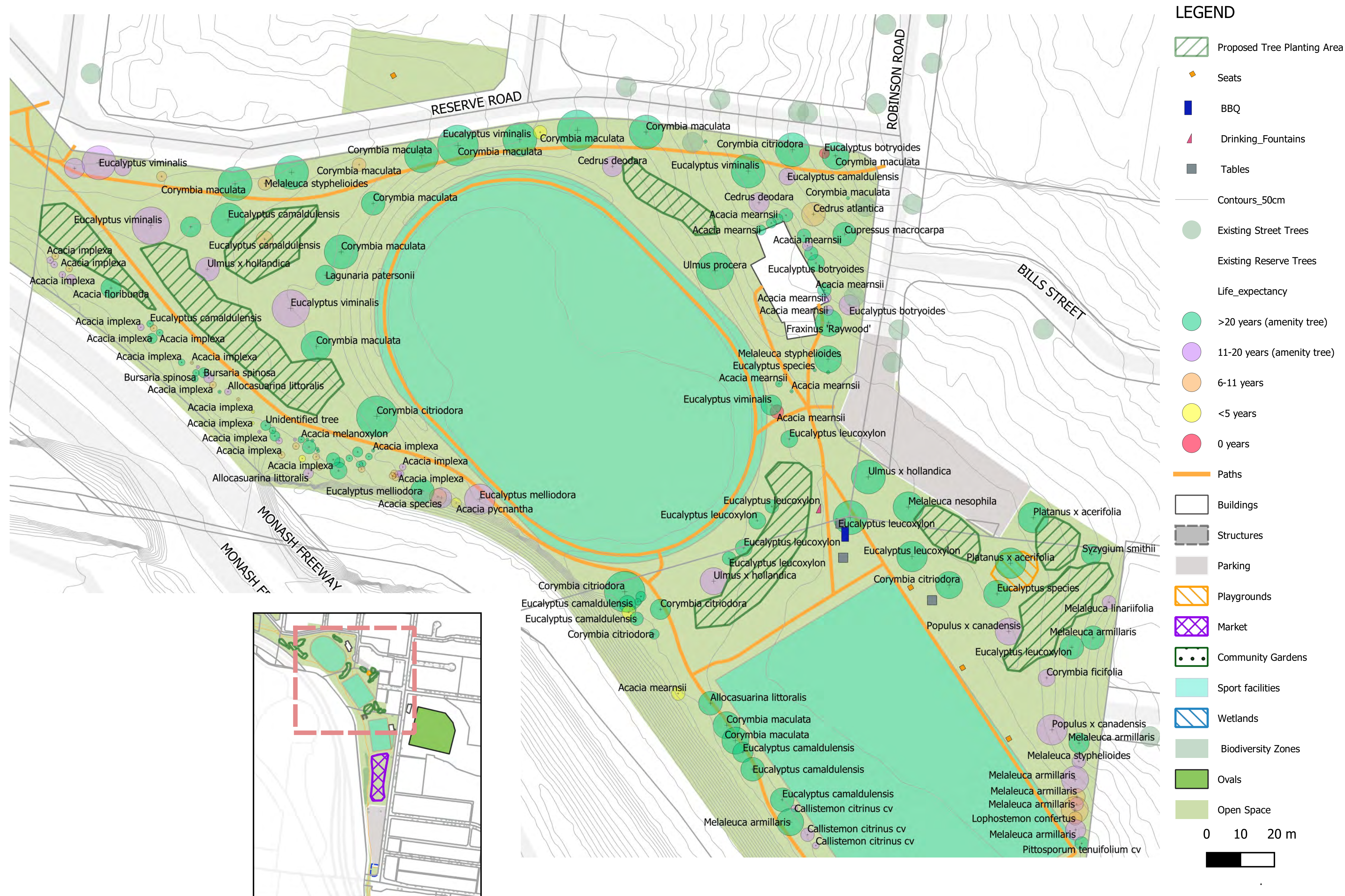


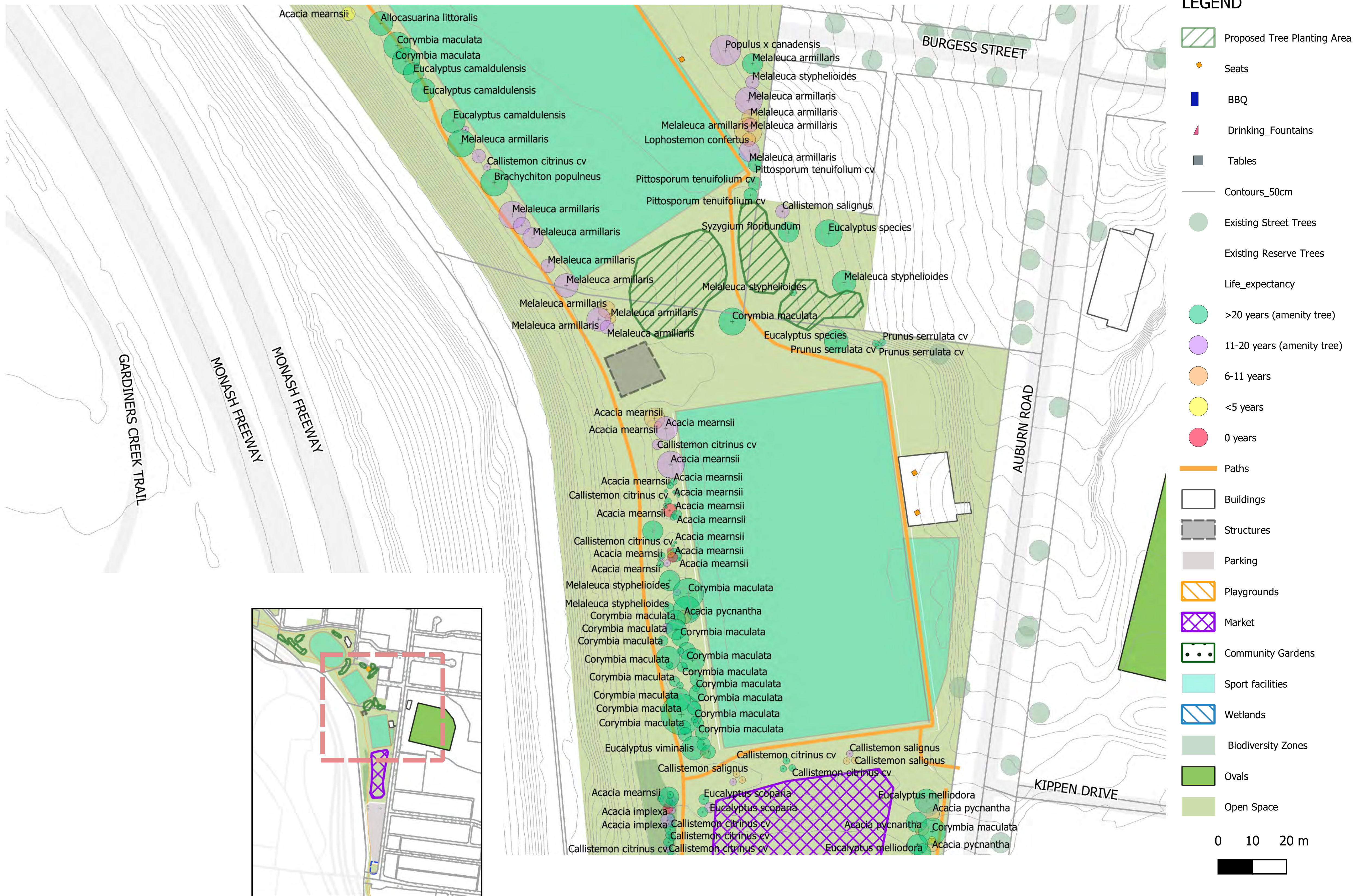
LEGEND

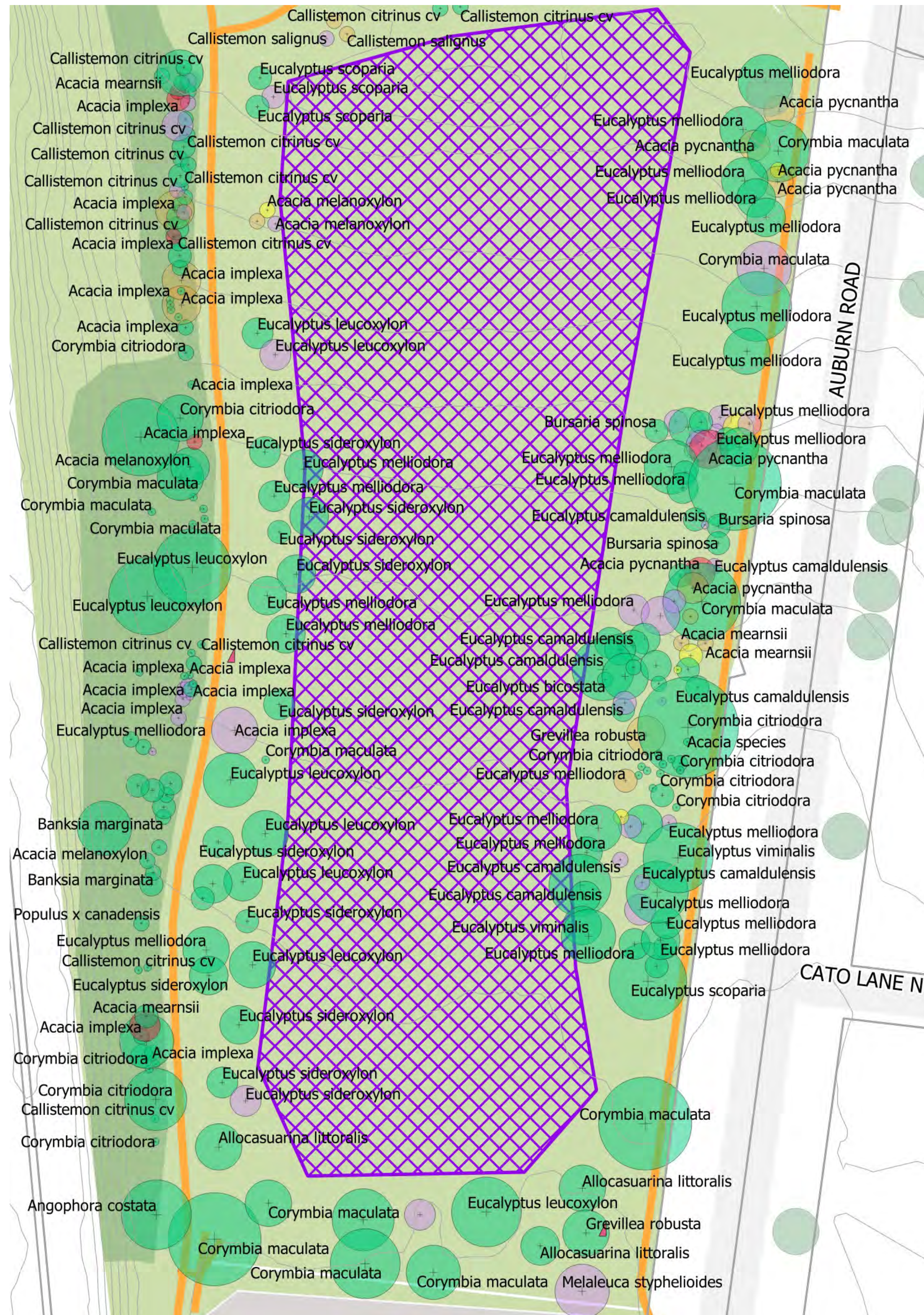
- Proposed Tree Planting Area
- Seats
- BBQ
- Drinking_Fountains
- Tables
- Contours_50cm
- Existing Street Trees
- Existing Reserve Trees
- Life_expectancy
 - >20 years (amenity tree)
 - 11-20 years (amenity tree)
 - 6-11 years
 - <5 years
 - 0 years
- Paths
- Buildings
- Structures
- Parking
- Playgrounds
- Market
- Community Gardens
- Sport facilities
- Wetlands
- Biodiversity Zones
- Ovals
- Open Space

0 10 20 m

Grovedale Park







LEGEND

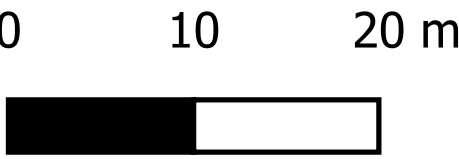
- Proposed Tree Planting Area
- Seats
- BBQ
- Drinking_Fountains
- Tables
- Contours_50cm
- Existing Street Trees
- Existing Reserve Trees
- Life_expectancy
- >20 years (amenity tree)
- 11-20 years (amenity tree)
- 6-11 years
- <5 years
- 0 years
- Paths
- Buildings
- Structures
- Parking
- Playgrounds
- Market
- Community Gardens
- Sport facilities
- Wetlands
- Biodiversity Zones
- Ovals
- Open Space

0 10 20 m

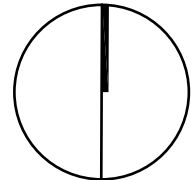


LEGEND

- Proposed Tree Planting Area
- Seats
- BBQ
- Drinking_Fountains
- Tables
- Contours_50cm
- Existing Street Trees
- Existing Reserve Trees
- Life_expectancy
 - >20 years (amenity tree)
 - 11-20 years (amenity tree)
 - 6-11 years
 - <5 years
 - 0 years
- Paths
- Buildings
- Structures
- Parking
- Playgrounds
- Market
- Community Gardens
- Sport facilities
- Wetlands
- Biodiversity Zones
- Ovals
- Open Space



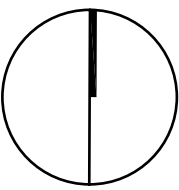
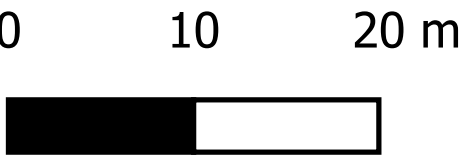
Patterson Reserve

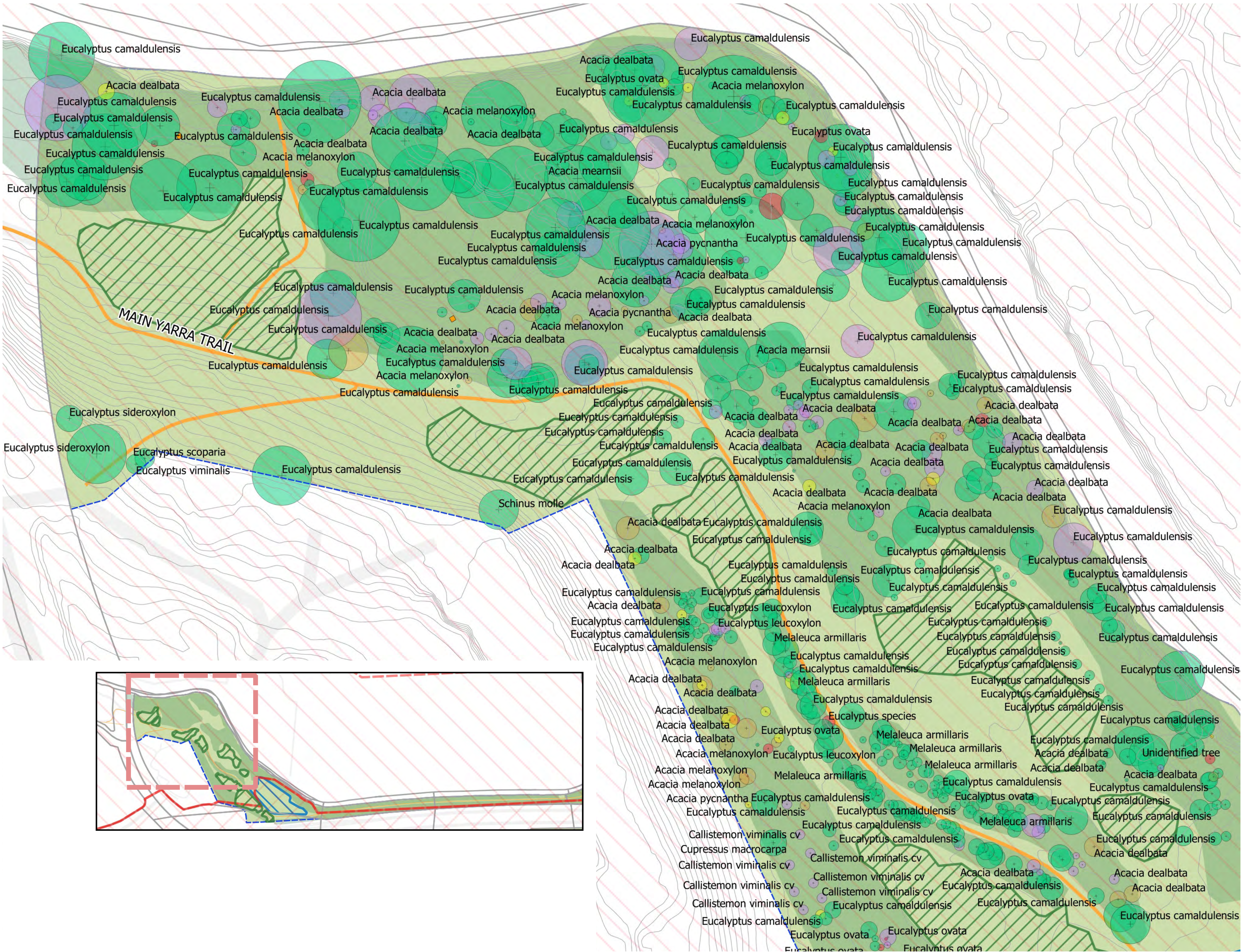


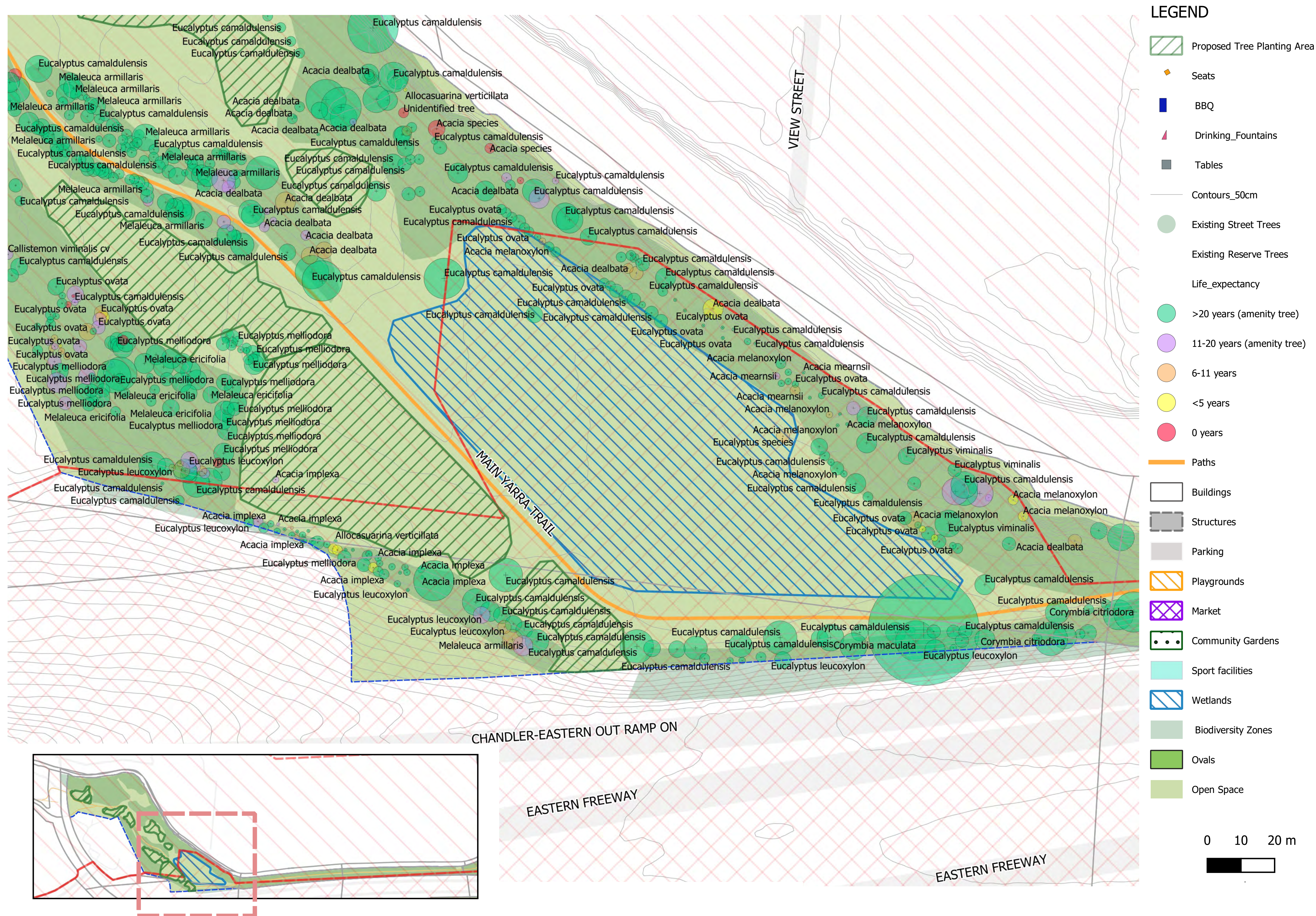


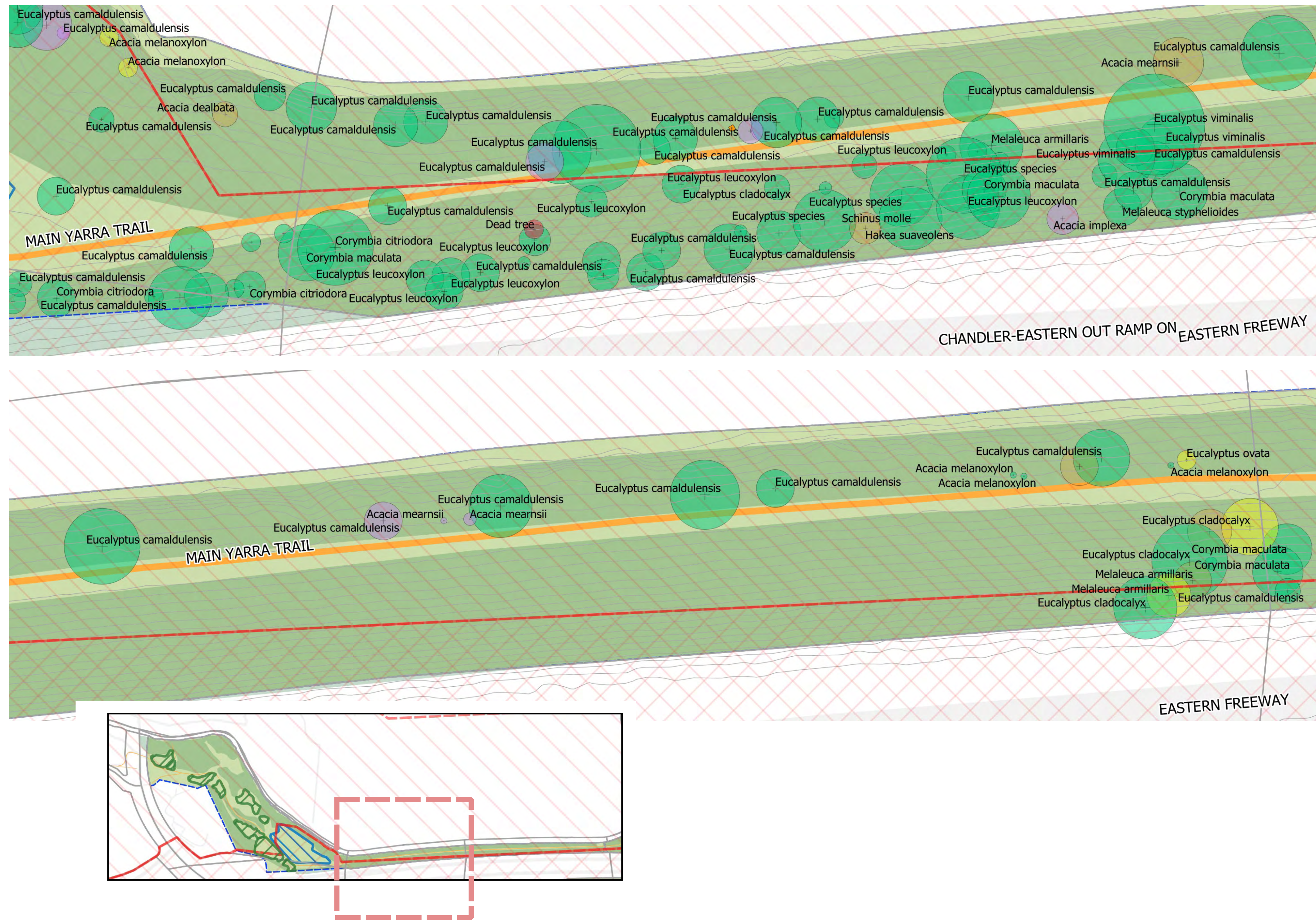
LEGEND

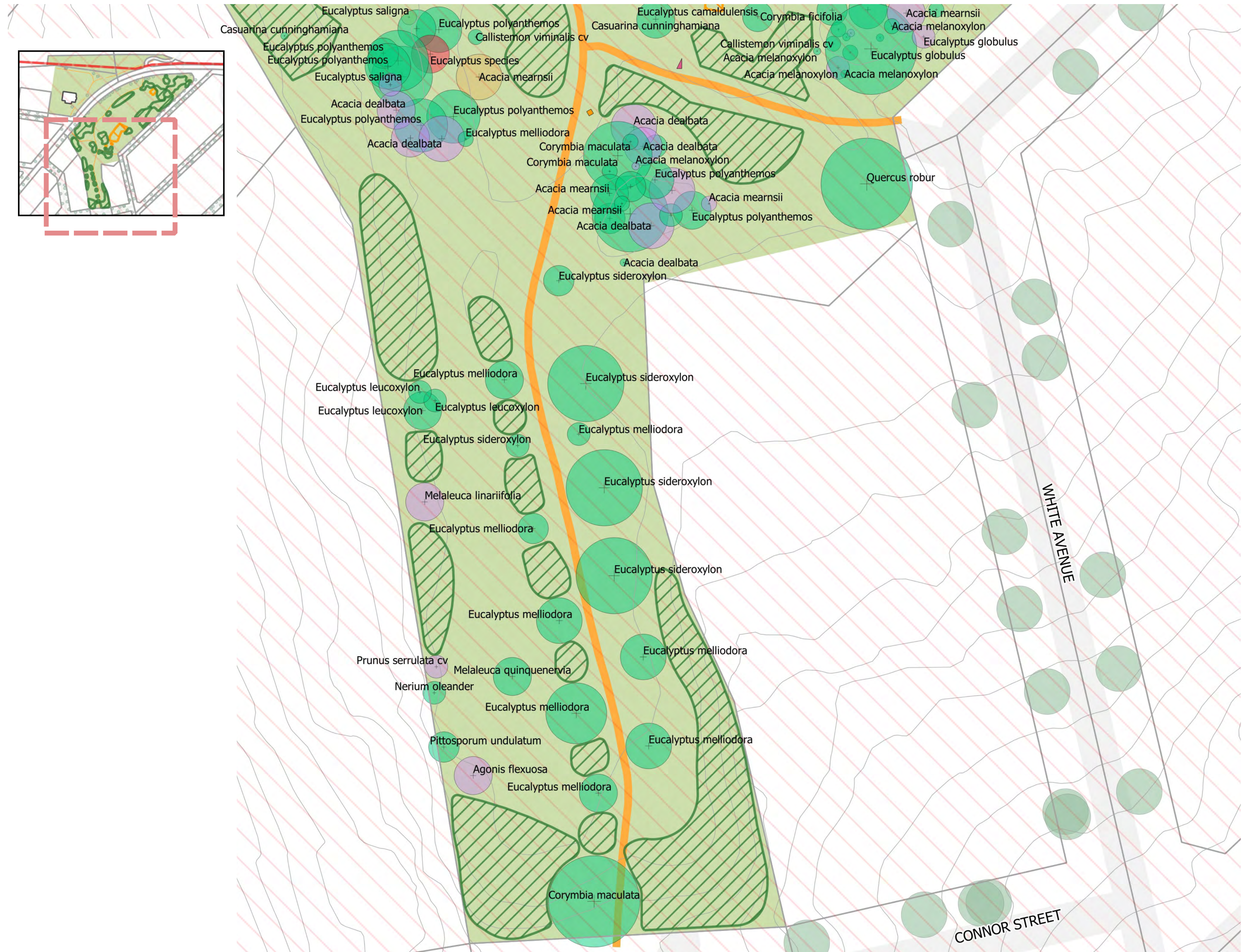
- Proposed Tree Planting Area
- Seats
- BBQ
- Drinking_Fountains
- Tables
- Contours_50cm
- Existing Street Trees
- Existing Reserve Trees
- Life_expectancy
- >20 years (amenity tree)
- 11-20 years (amenity tree)
- 6-11 years
- <5 years
- 0 years
- Paths
- Buildings
- Structures
- Parking
- Playgrounds
- Market
- Community Gardens
- Sport facilities
- Wetlands
- Biodiversity Zones
- Ovals
- Open Space









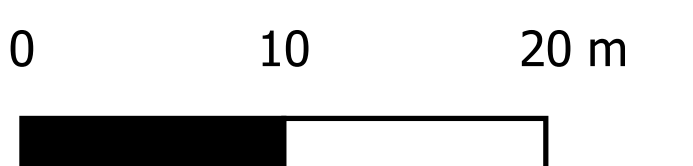


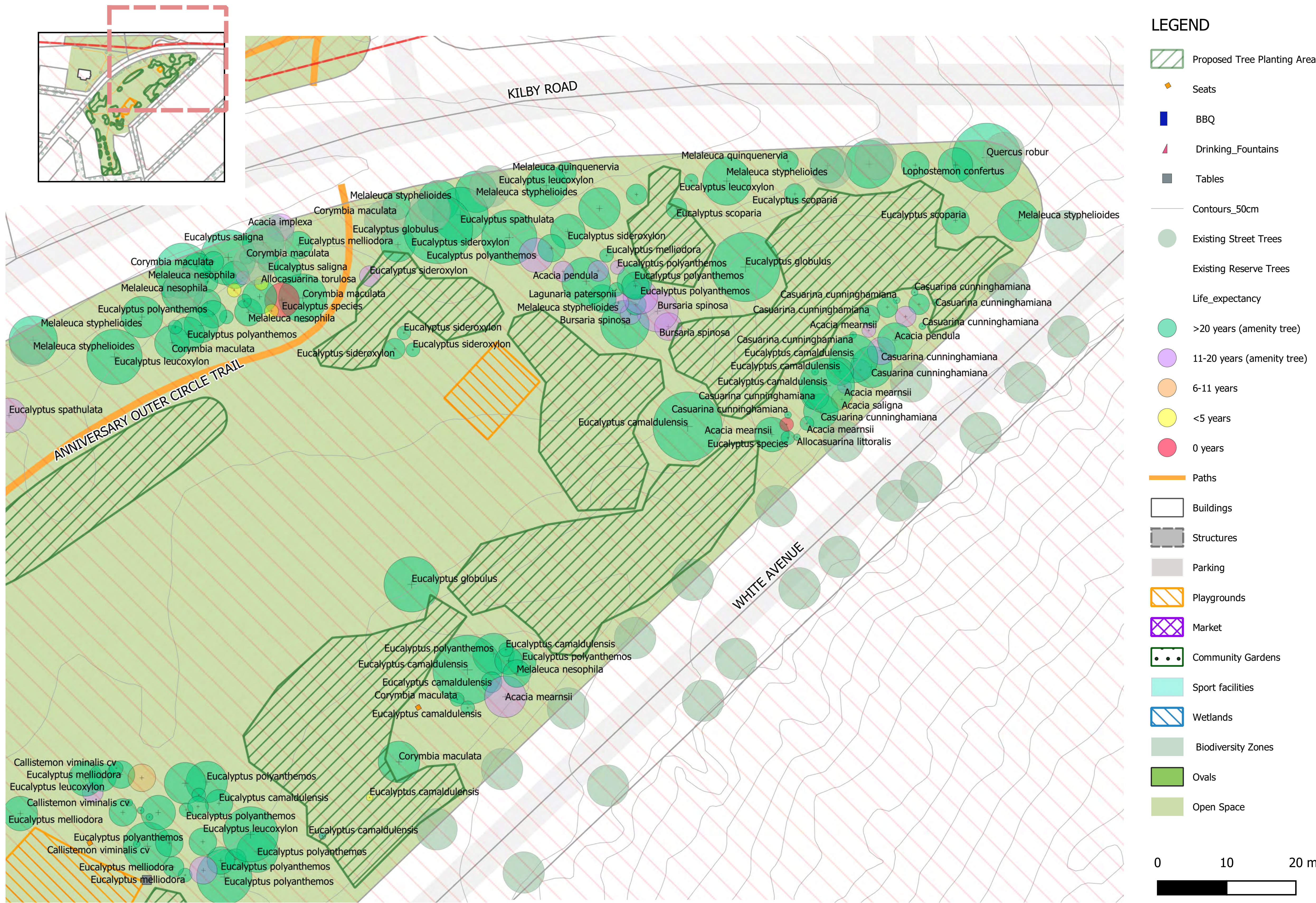
Hyde Park



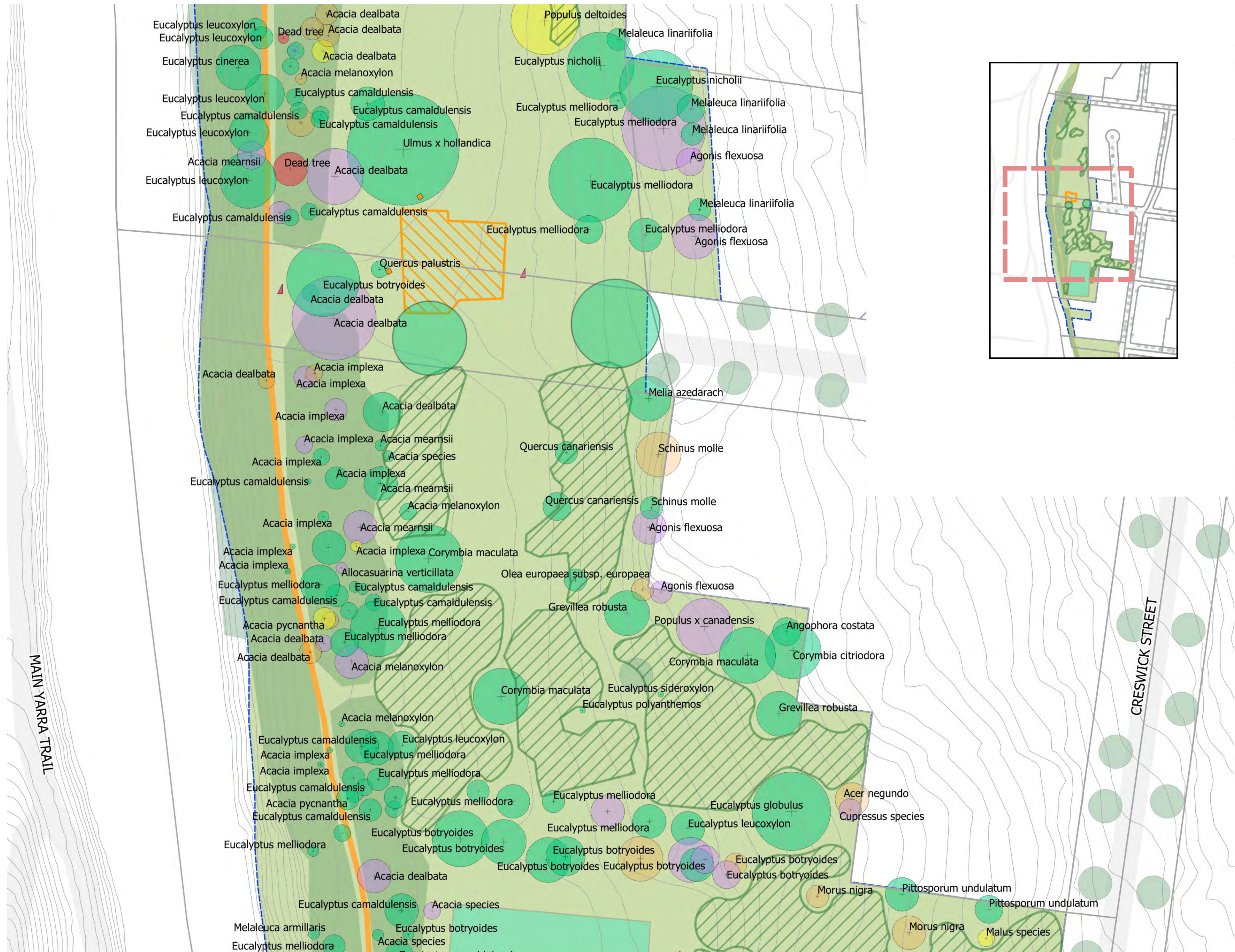
LEGEND

- Proposed Tree Planting Area
- Seats
- BBQ
- Drinking_Fountains
- Tables
- Contours_50cm
- Existing Street Trees
- Existing Reserve Trees
- Life_expectancy
- >20 years (amenity tree)
- 11-20 years (amenity tree)
- 6-11 years
- <5 years
- 0 years
- Paths
- Buildings
- Structures
- Parking
- Playgrounds
- Market
- Community Gardens
- Sport facilities
- Wetlands
- Biodiversity Zones
- Ovals
- Open Space







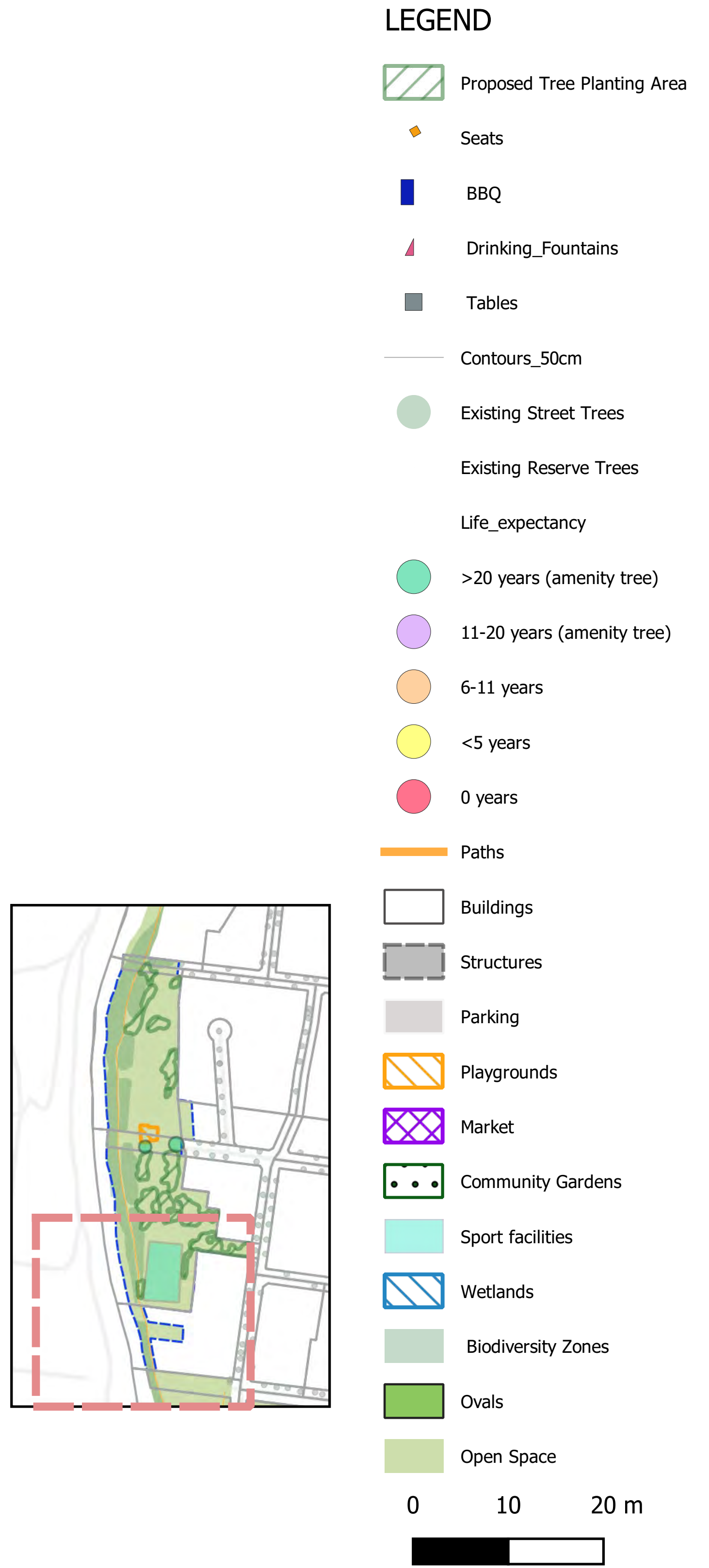
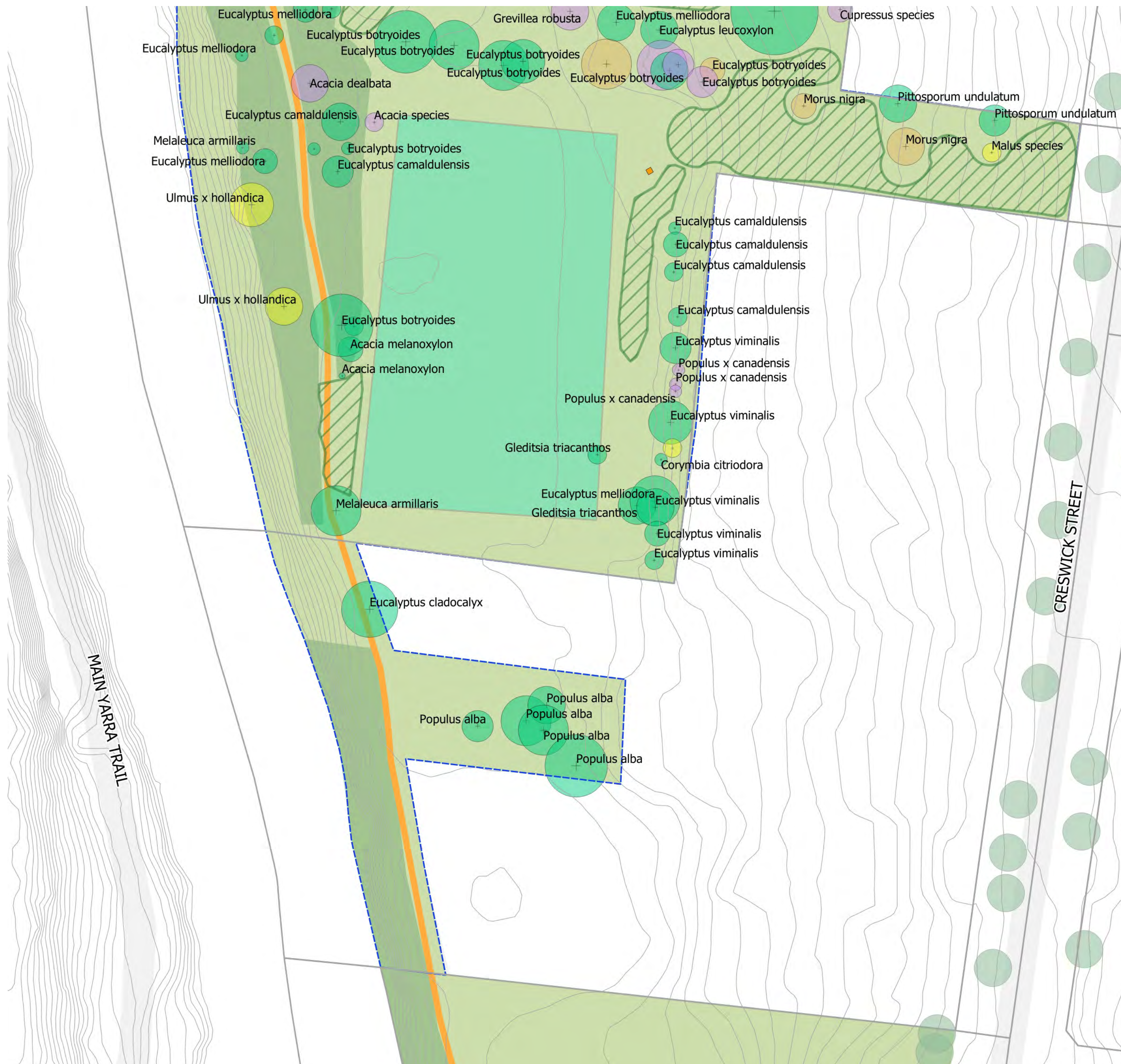


LEGEND

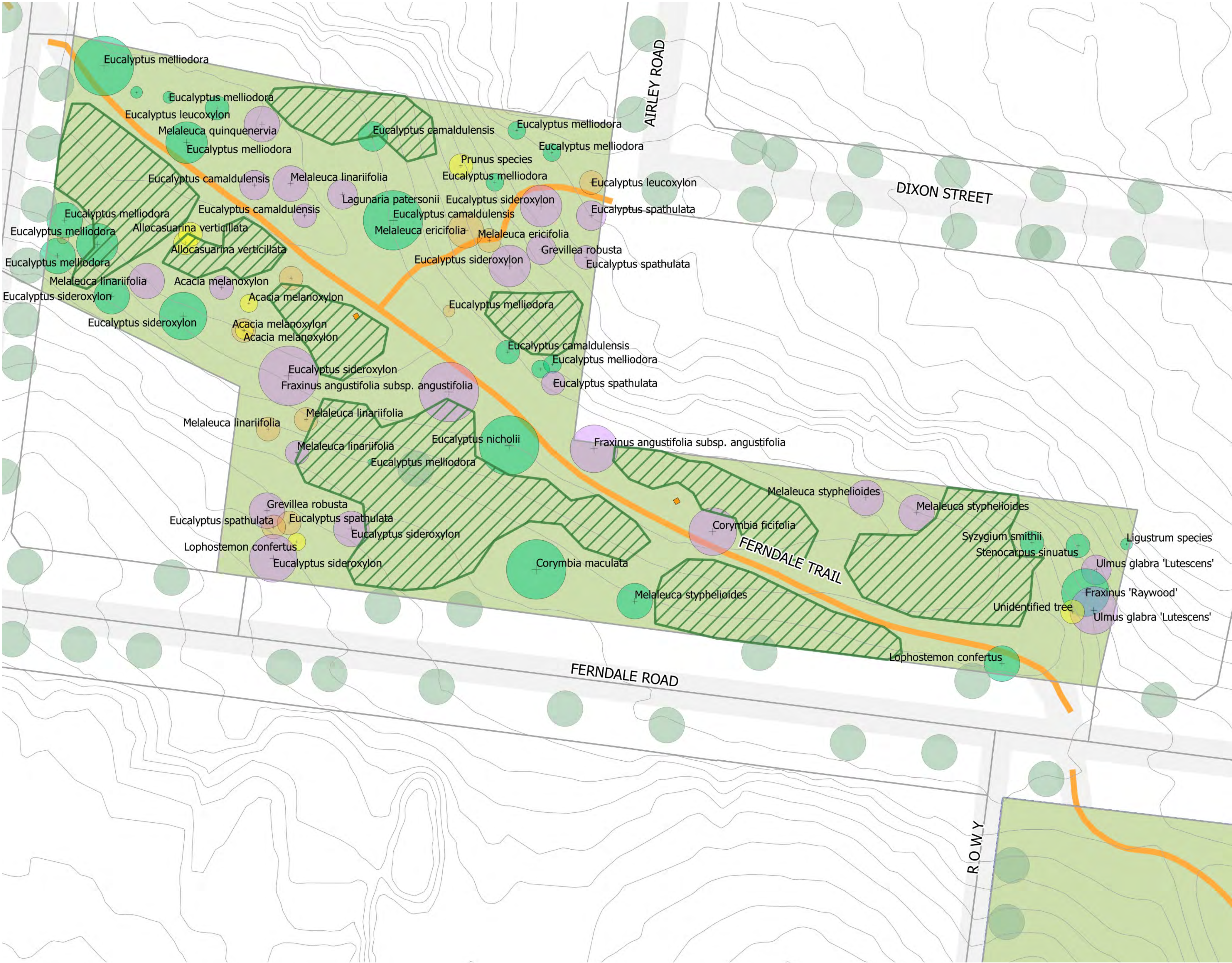
- Proposed Tree Planting Area
- Seats
- BBQ
- Drinking_Fountains
- Tables
- Contours_50cm
- Existing Street Trees
- Existing Reserve Trees
- Life_expectancy
- >20 years (amenity tree)
- 11-20 years (amenity tree)
- 6-11 years
- <5 years
- 0 years
- Paths
- Buildings
- Structures
- Parking
- Playgrounds
- Market
- Community Gardens
- Sport facilities
- Wetlands
- Biodiversity Zones
- Ovals
- Open Space

0 10 20 m

Pridmore Park Connect to Yarra Bank Reserve



Pridmore Park Connect to Yarra Bank Reserve

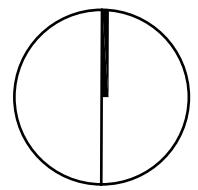


LEGEND

- Proposed Tree Planting Area
- Seats
- BBQ
- Drinking_Fountains
- Tables
- Contours_50cm
- Existing Street Trees
- Existing Reserve Trees
- Life_expectancy
 - >20 years (amenity tree)
 - 11-20 years (amenity tree)
 - 6-11 years
 - <5 years
 - 0 years
- Paths
- Buildings
- Structures
- Parking
- Playgrounds
- Market
- Community Gardens
- Sport facilities
- Wetlands
- Biodiversity Zones
- Ovals
- Open Space

0 10 20 m

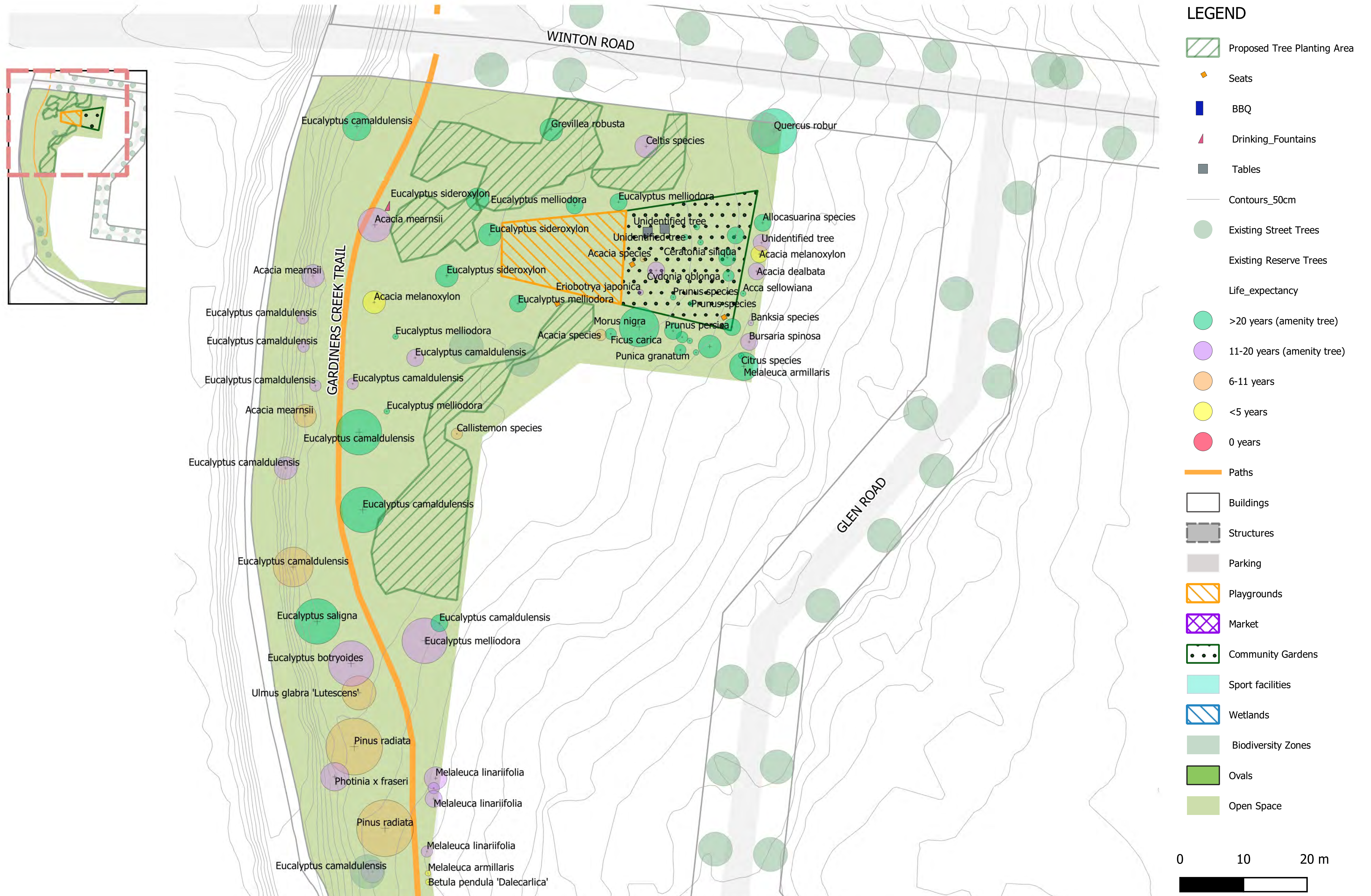
Ferndale Reserve (central zone)





Harrison Reserve (High Street)

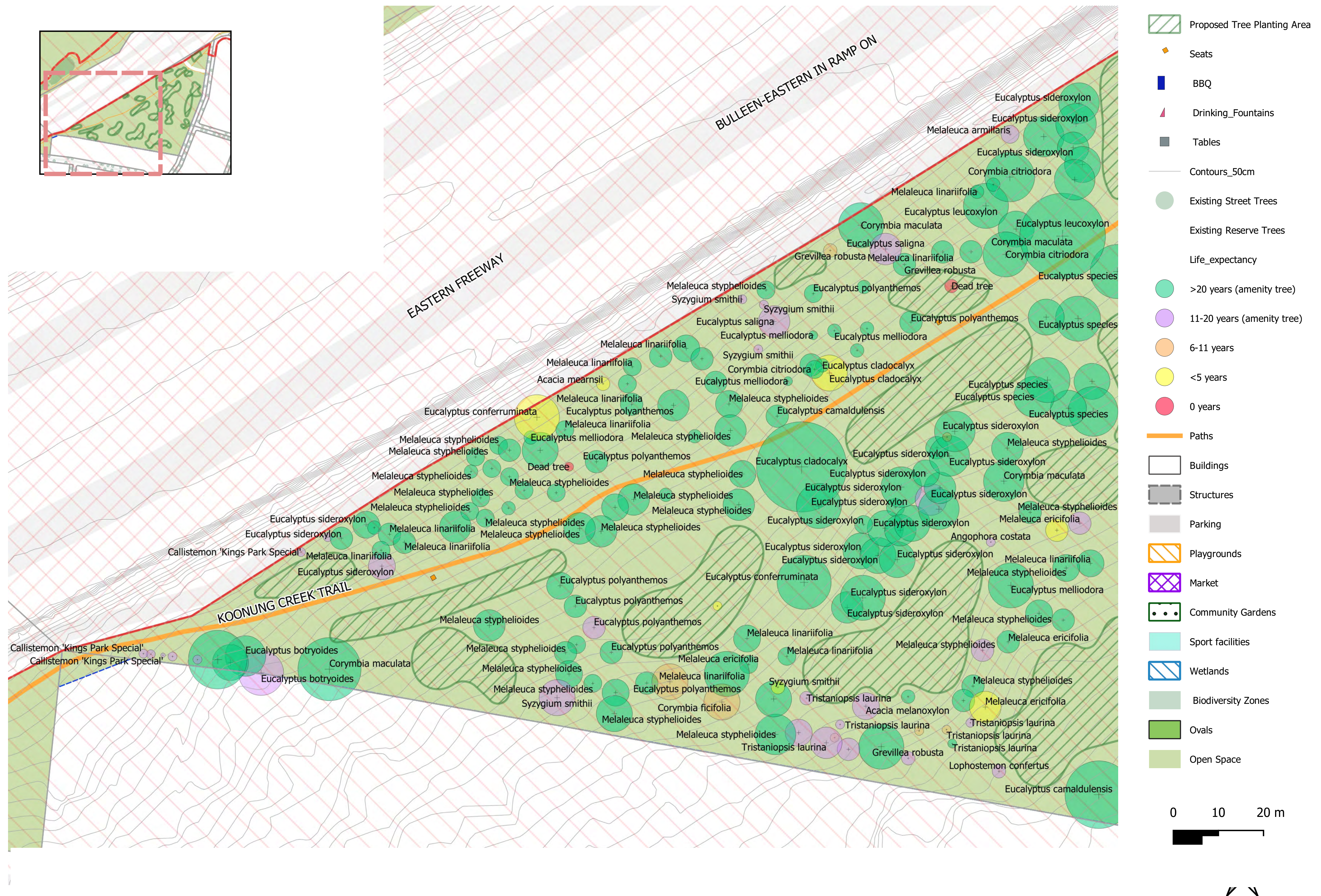


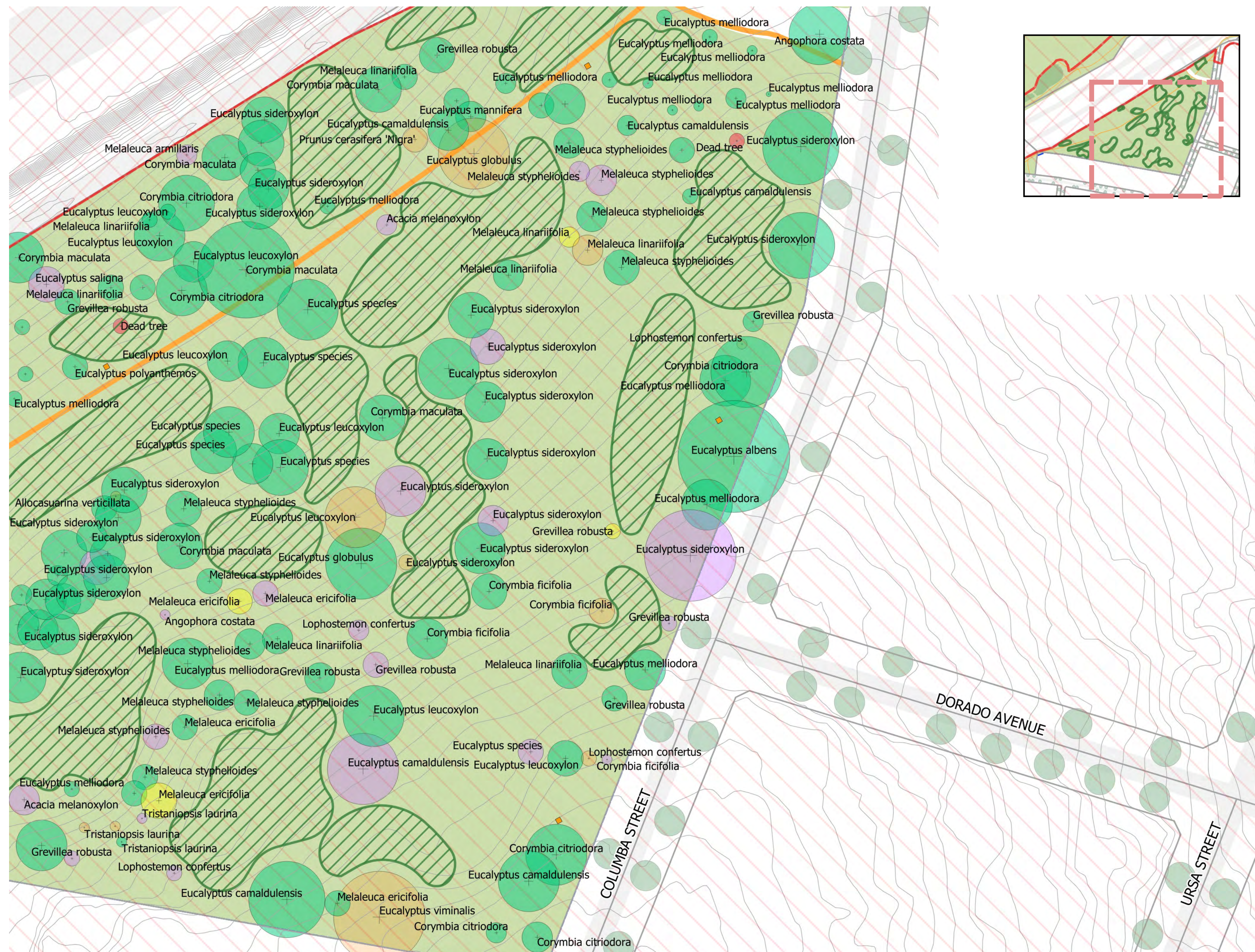


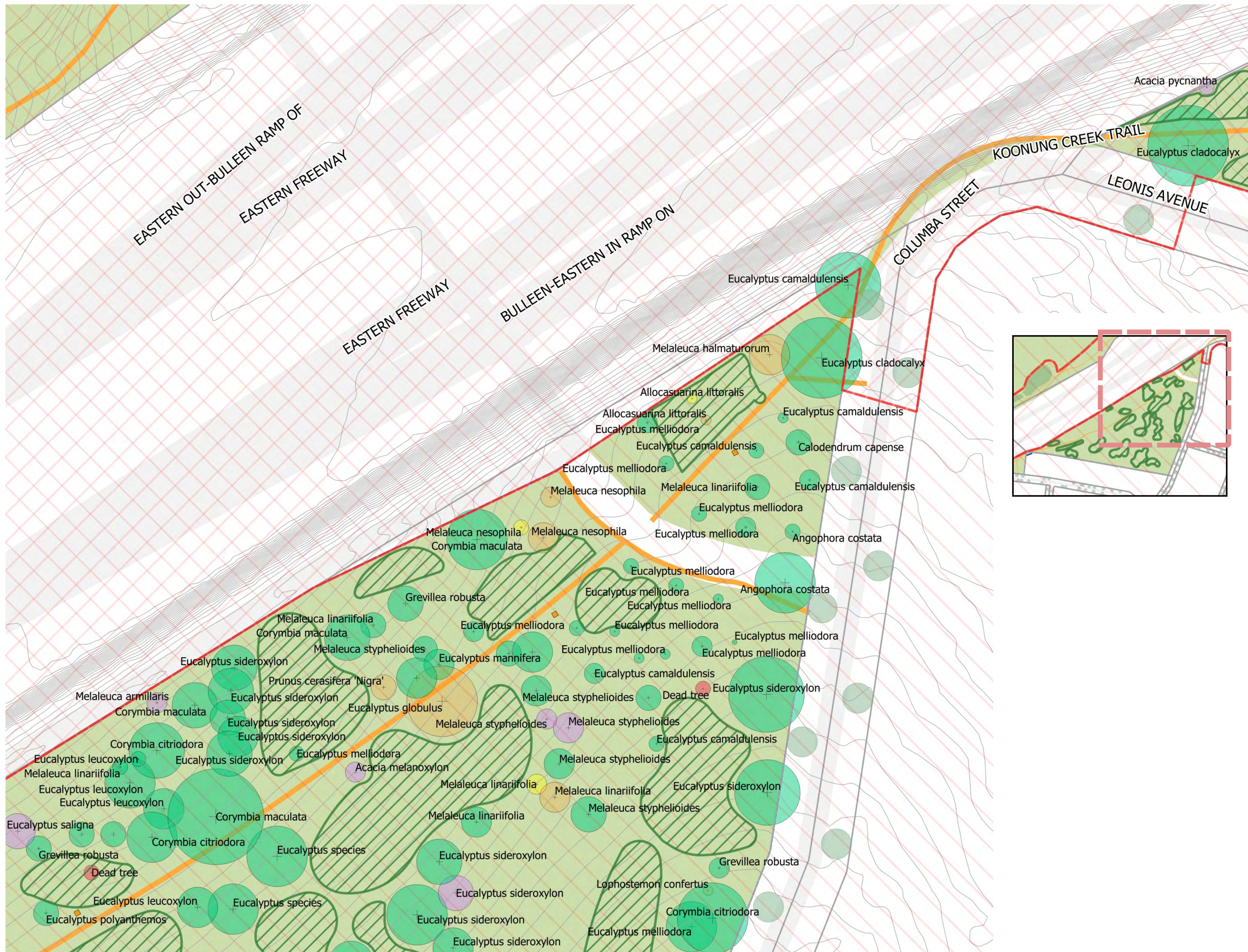
Winton Road Reserve



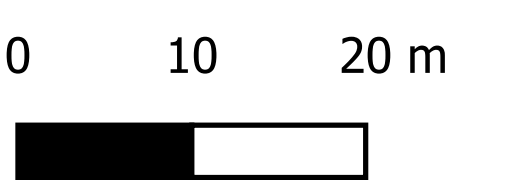
Winton Road Reserve







- ### LEGEND
- Proposed Tree Planting Area
 - Seats
 - BBQ
 - Drinking_Fountains
 - Tables
 - Contours_50cm
 - Existing Street Trees
 - Existing Reserve Trees
 - Life_expectancy
 - >20 years (amenity tree)
 - 11-20 years (amenity tree)
 - 6-11 years
 - <5 years
 - 0 years
 - Paths
 - Buildings
 - Structures
 - Parking
 - Playgrounds
 - Market
 - Community Gardens
 - Sport facilities
 - Wetlands
 - Biodiversity Zones
 - Ovals
 - Open Space



Columba Street Reserve



LEGEND

- Proposed Tree Planting Area
- Seats
- BBQ
- Drinking_Fountains
- Tables
- Contours_50cm
- Existing Street Trees
- Existing Reserve Trees
- Life_expectancy**
 - >20 years (amenity tree)
 - 11-20 years (amenity tree)
 - 6-11 years
 - <5 years
 - 0 years
- Paths
- Buildings
- Structures
- Parking
- Playgrounds
- Market
- Community Gardens
- Sport facilities
- Wetlands
- Biodiversity Zones
- Ovals
- Open Space

0 10 20 m

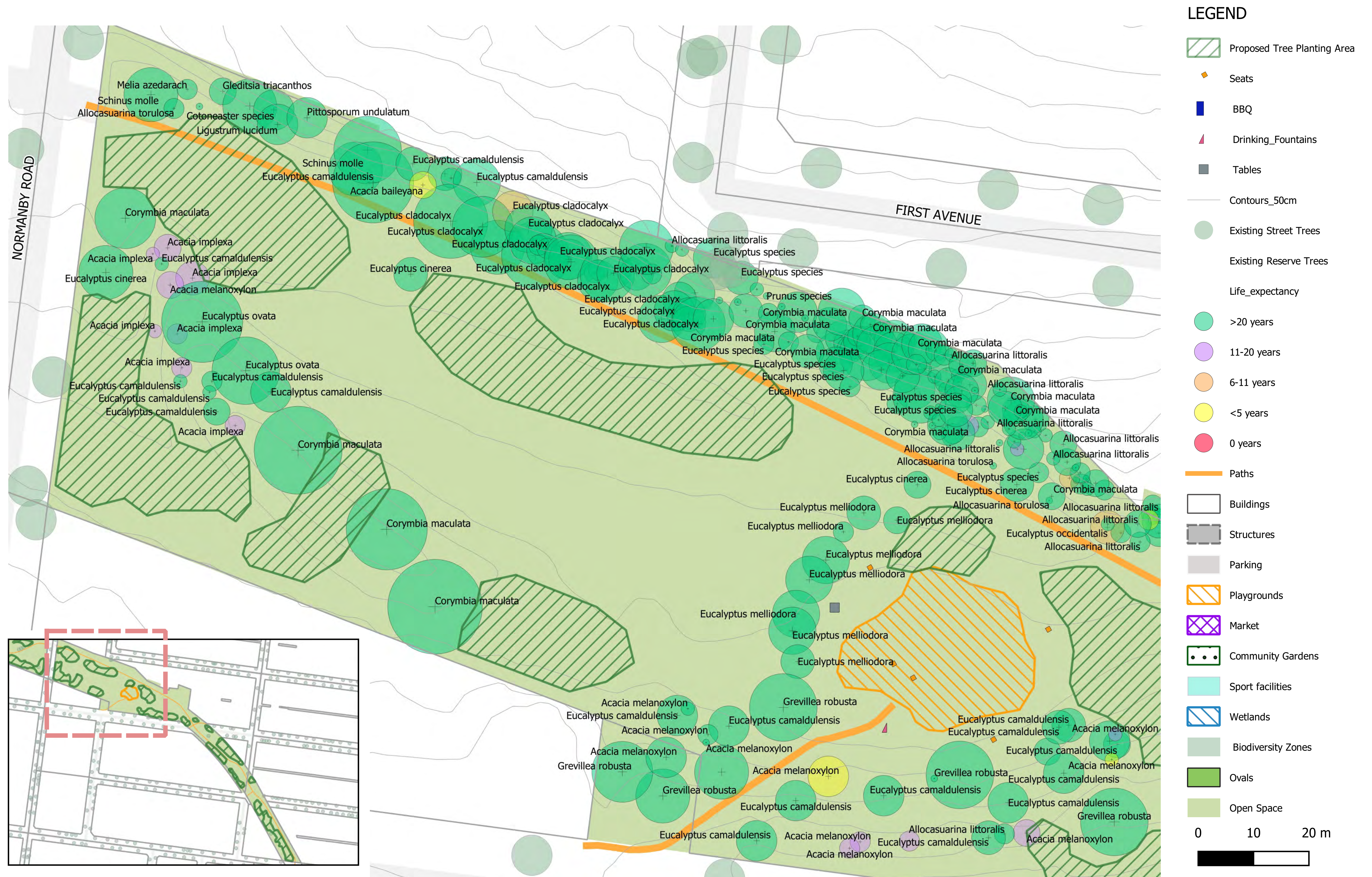
Gardiners Creek Linear Park - Tooronga Road - Toorak Road

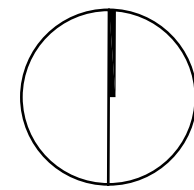
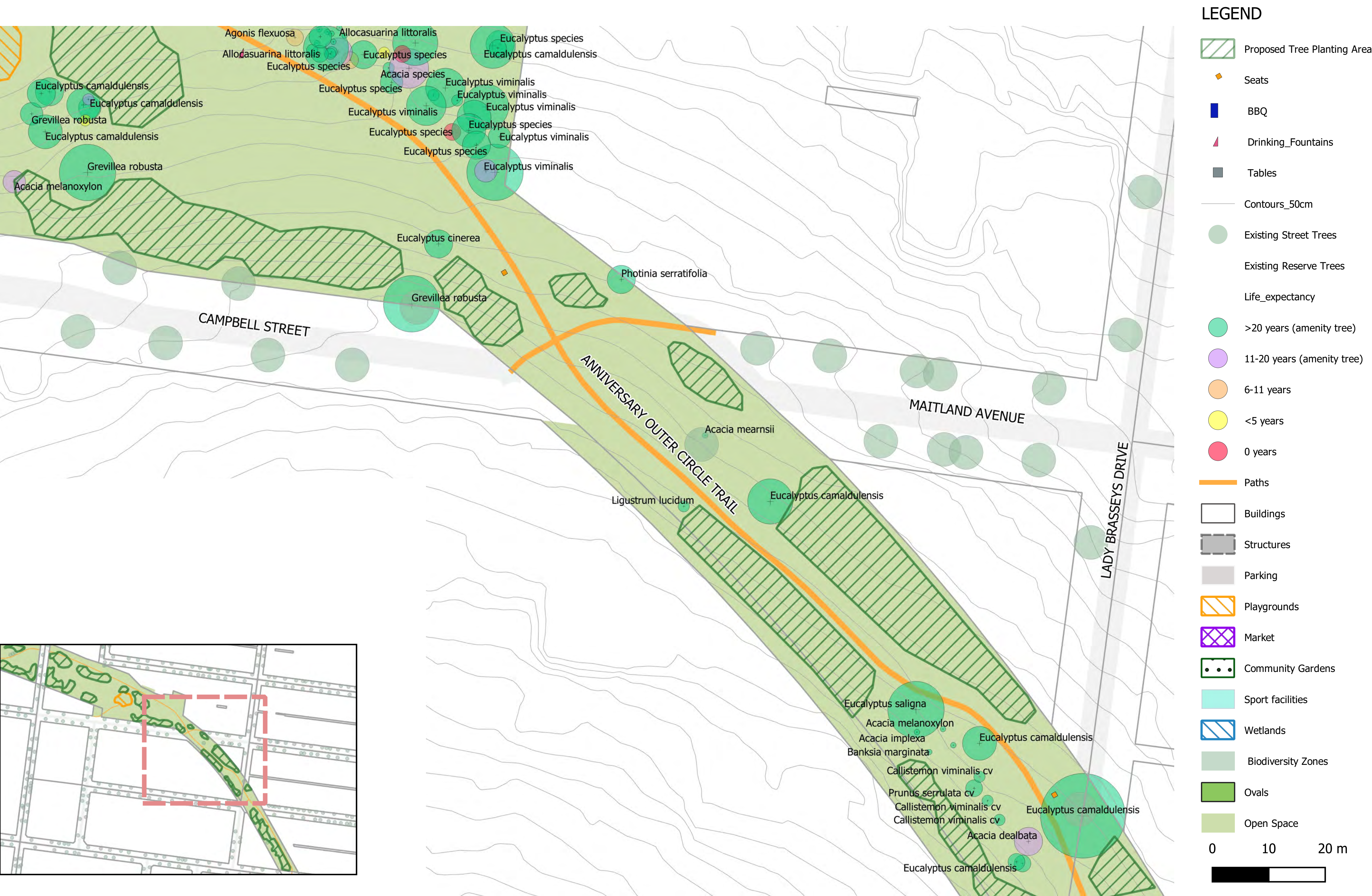


Gardiners Creek Linear Park - Tooronga Road - Toorak Road



Gardiners Creek Linear Park - Tooronga Road - Toorak Road

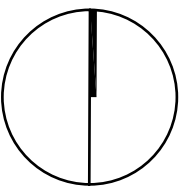
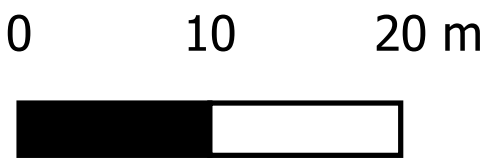




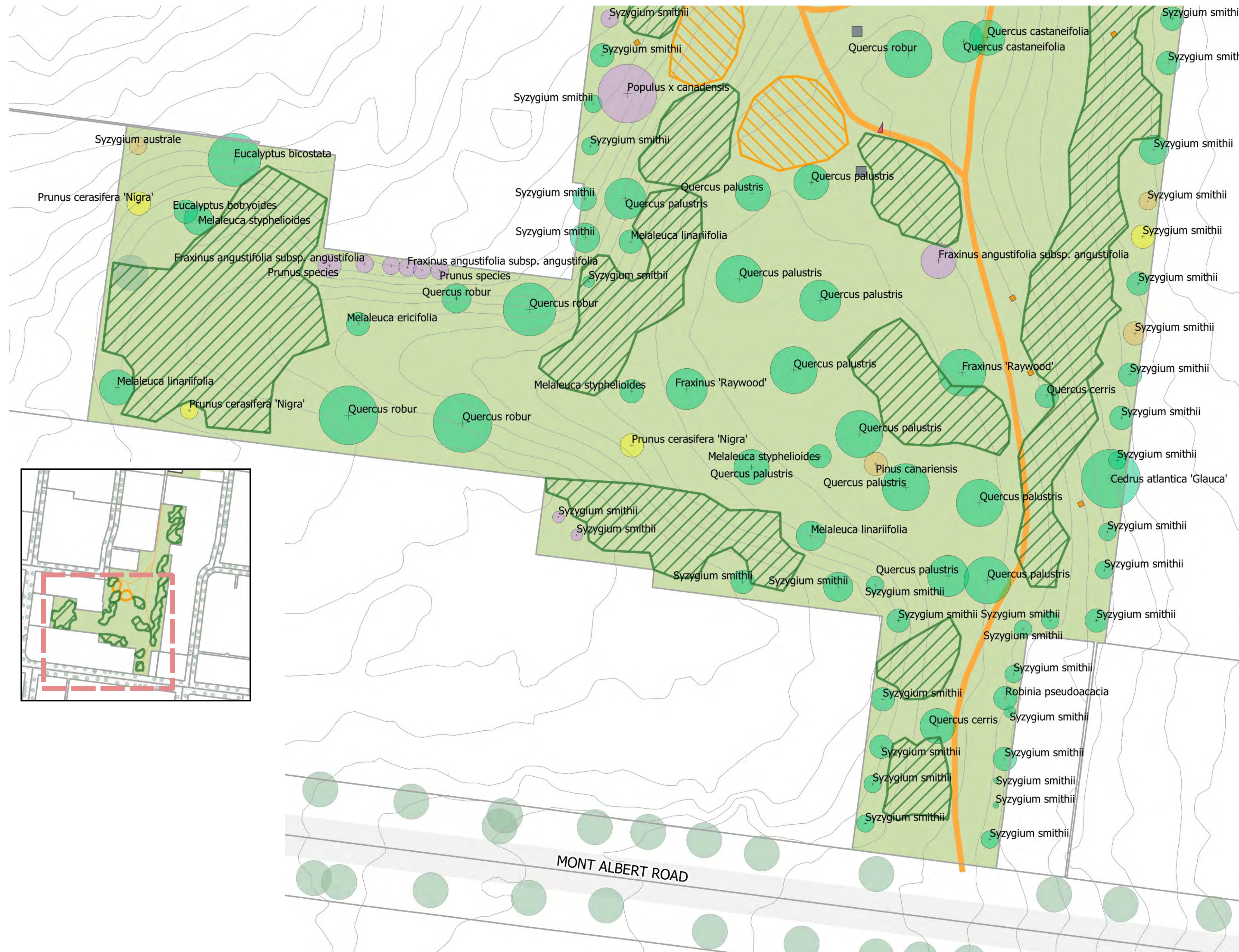


LEGEND

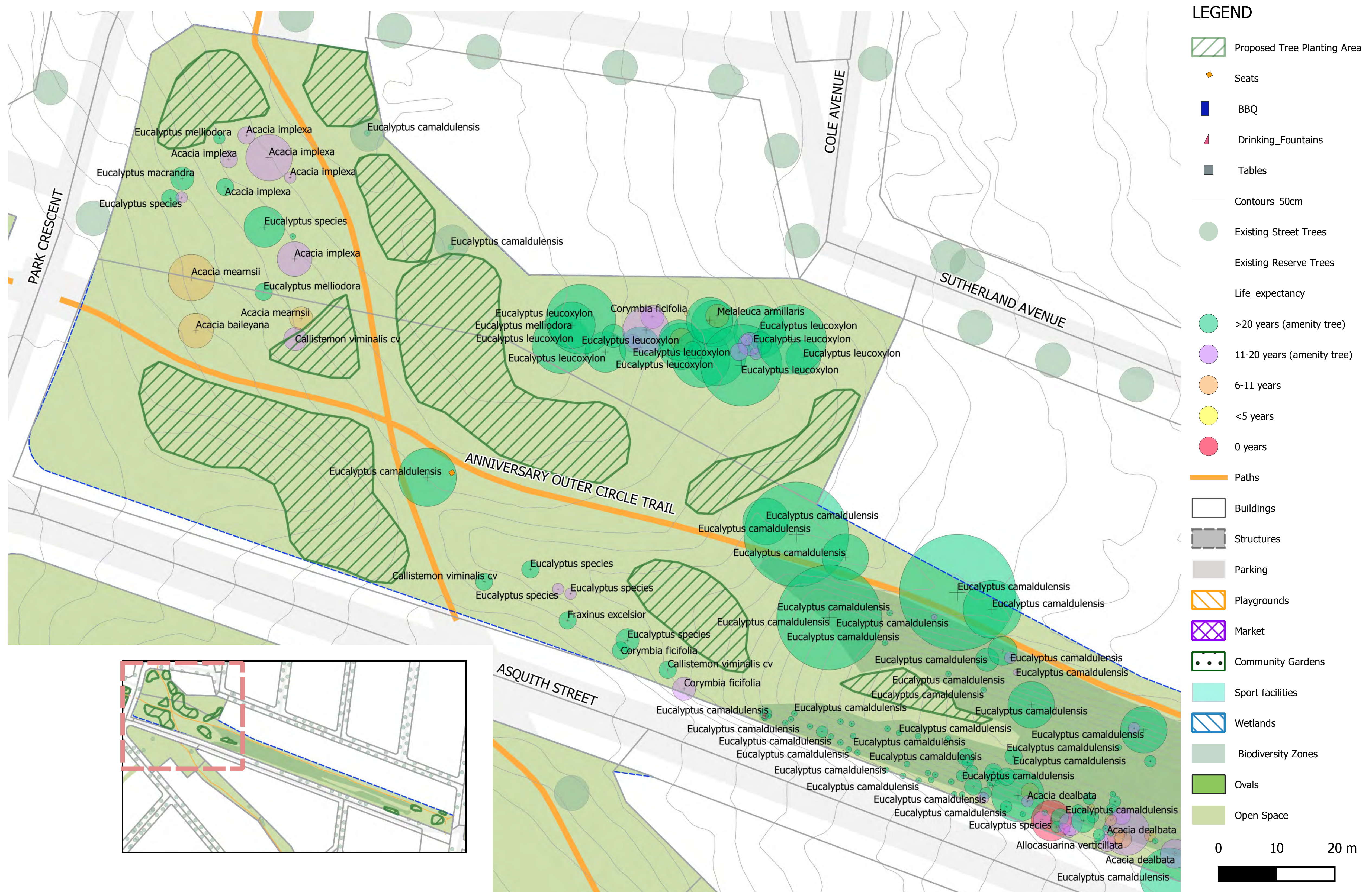
- Proposed Tree Planting Area
- Seats
- BBQ
- Drinking_Fountains
- Tables
- Contours_50cm
- Existing Street Trees
- Existing Reserve Trees
- Life_expectancy
 - >20 years (amenity tree)
 - 11-20 years (amenity tree)
 - 6-11 years
 - <5 years
 - 0 years
- Paths
- Buildings
- Structures
- Parking
- Playgrounds
- Market
- Community Gardens
- Sport facilities
- Wetlands
- Biodiversity Zones
- Ovals
- Open Space





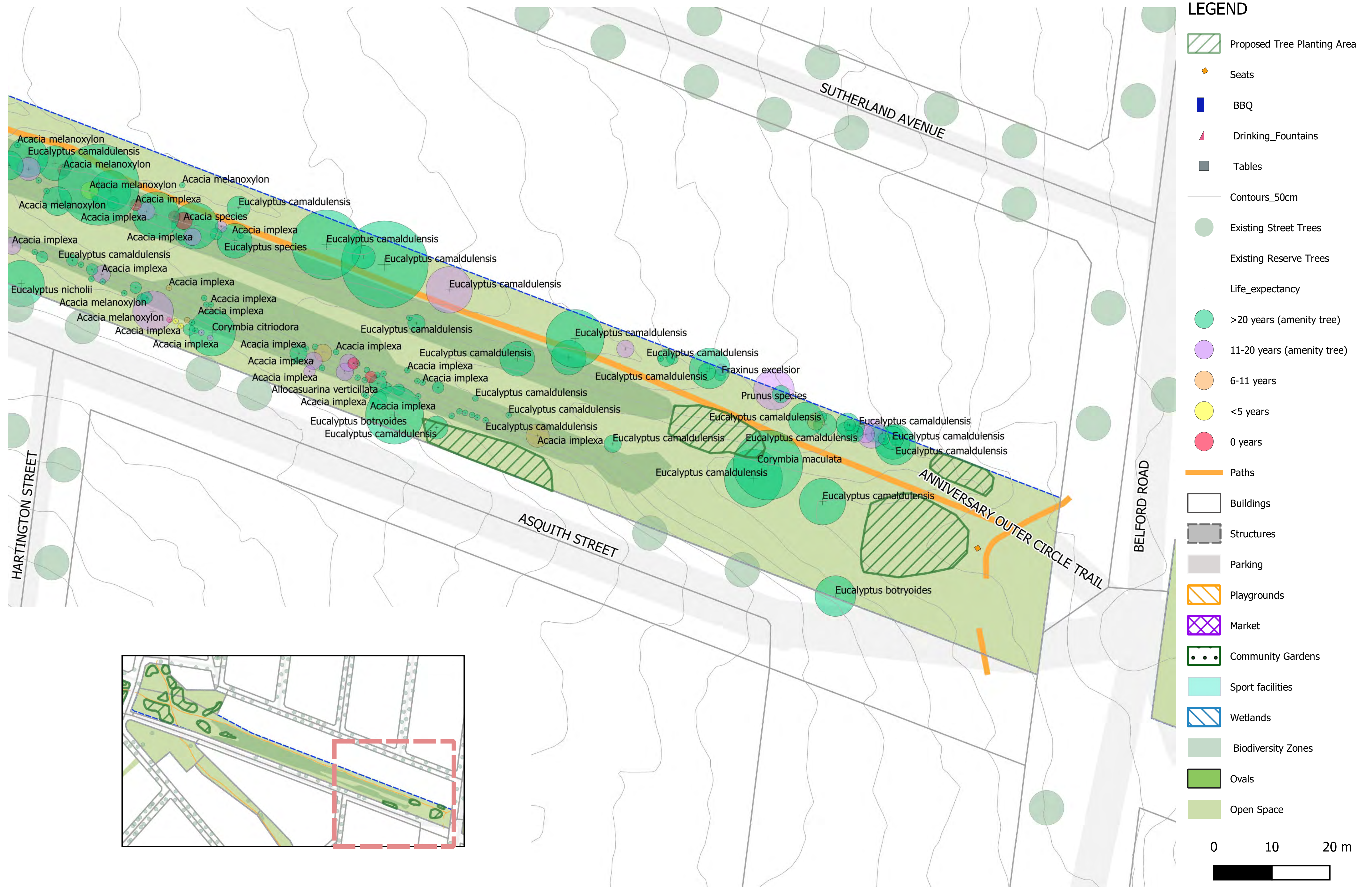


John August Reserve

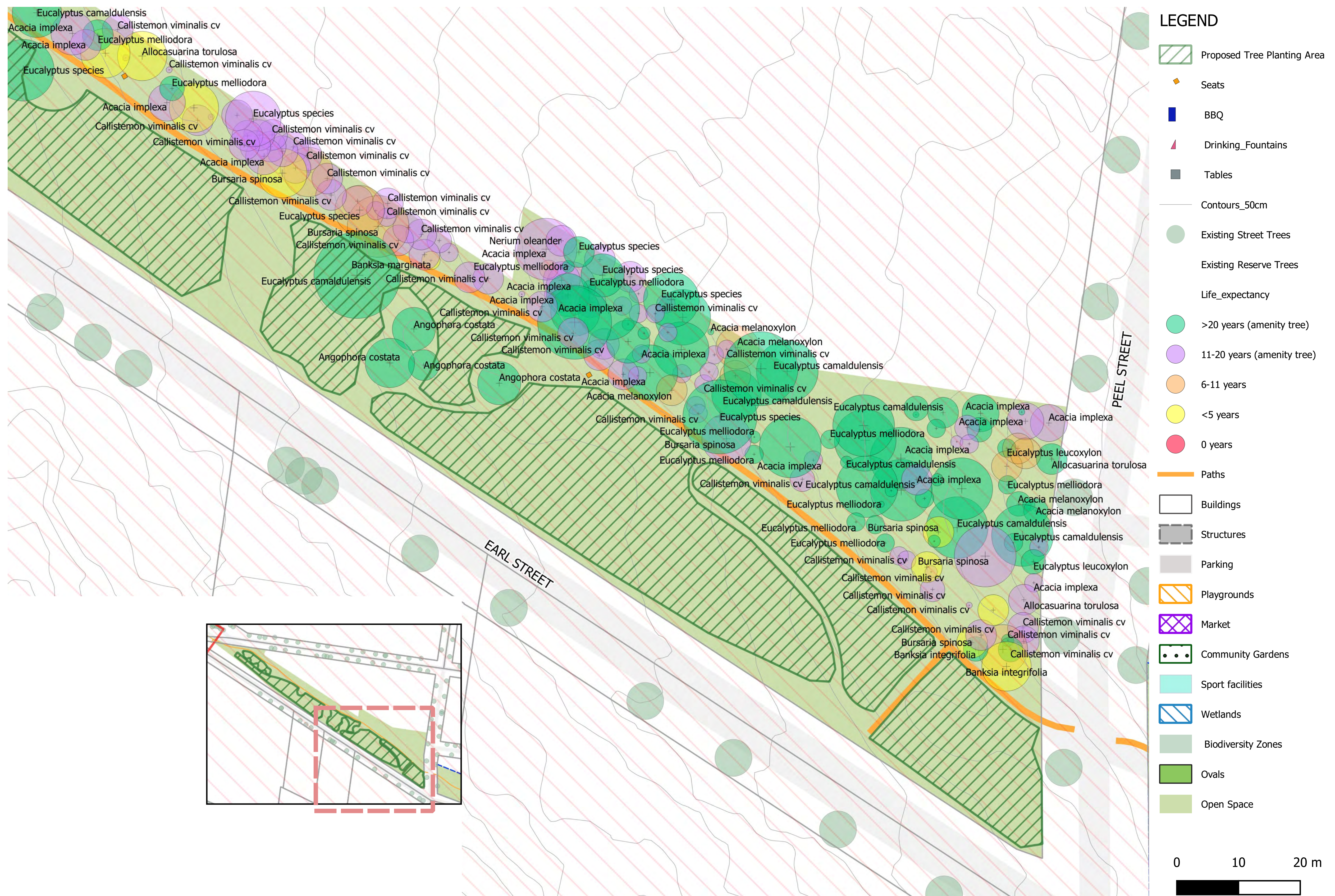


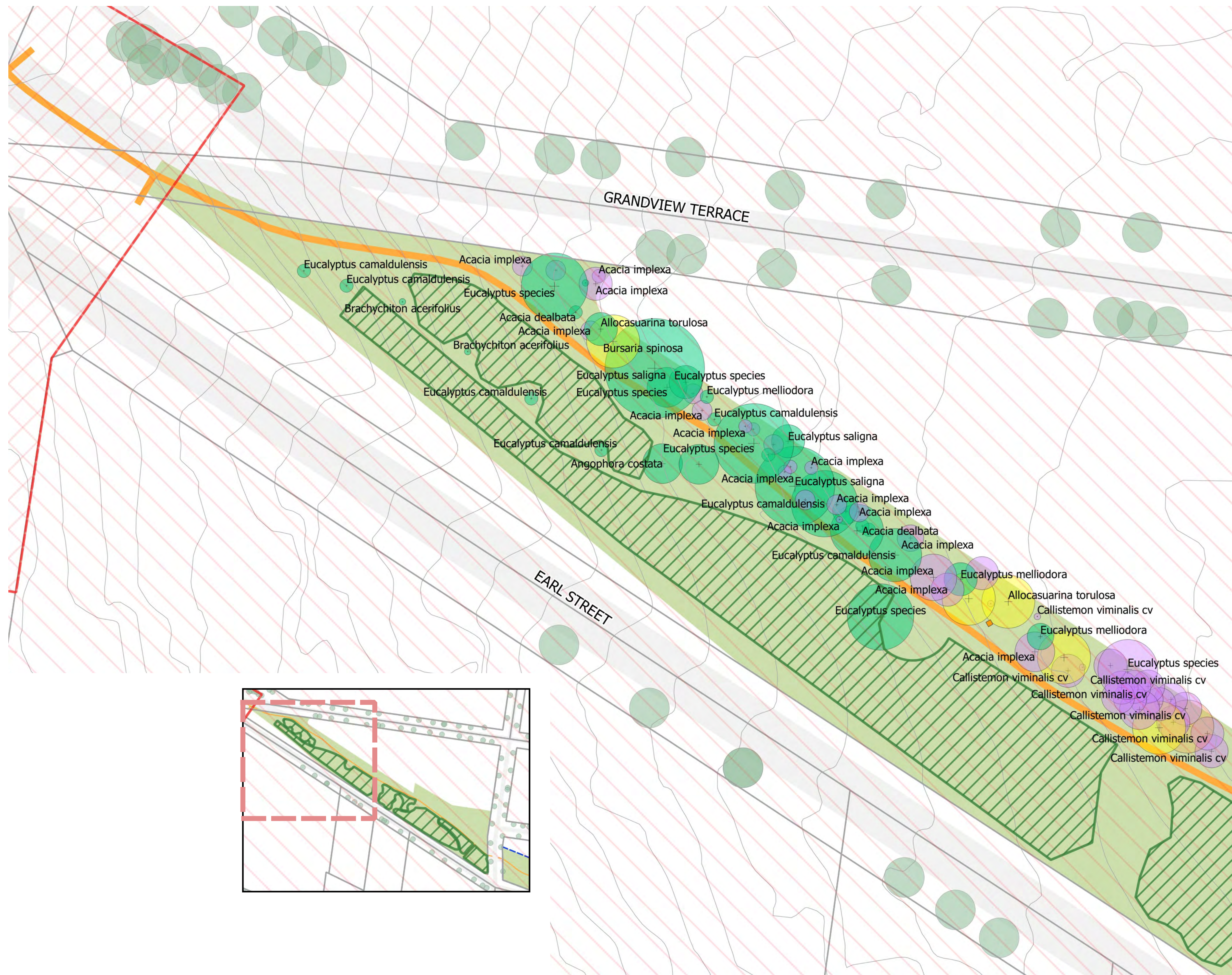


OCLP D - Spruzen Avenue to Belford Road



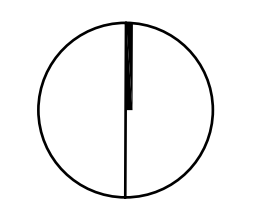
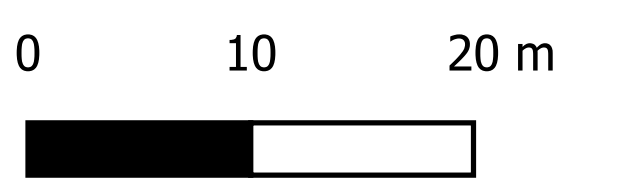
OCLP D - Spruzen Avenue to Belford Road





LEGEND

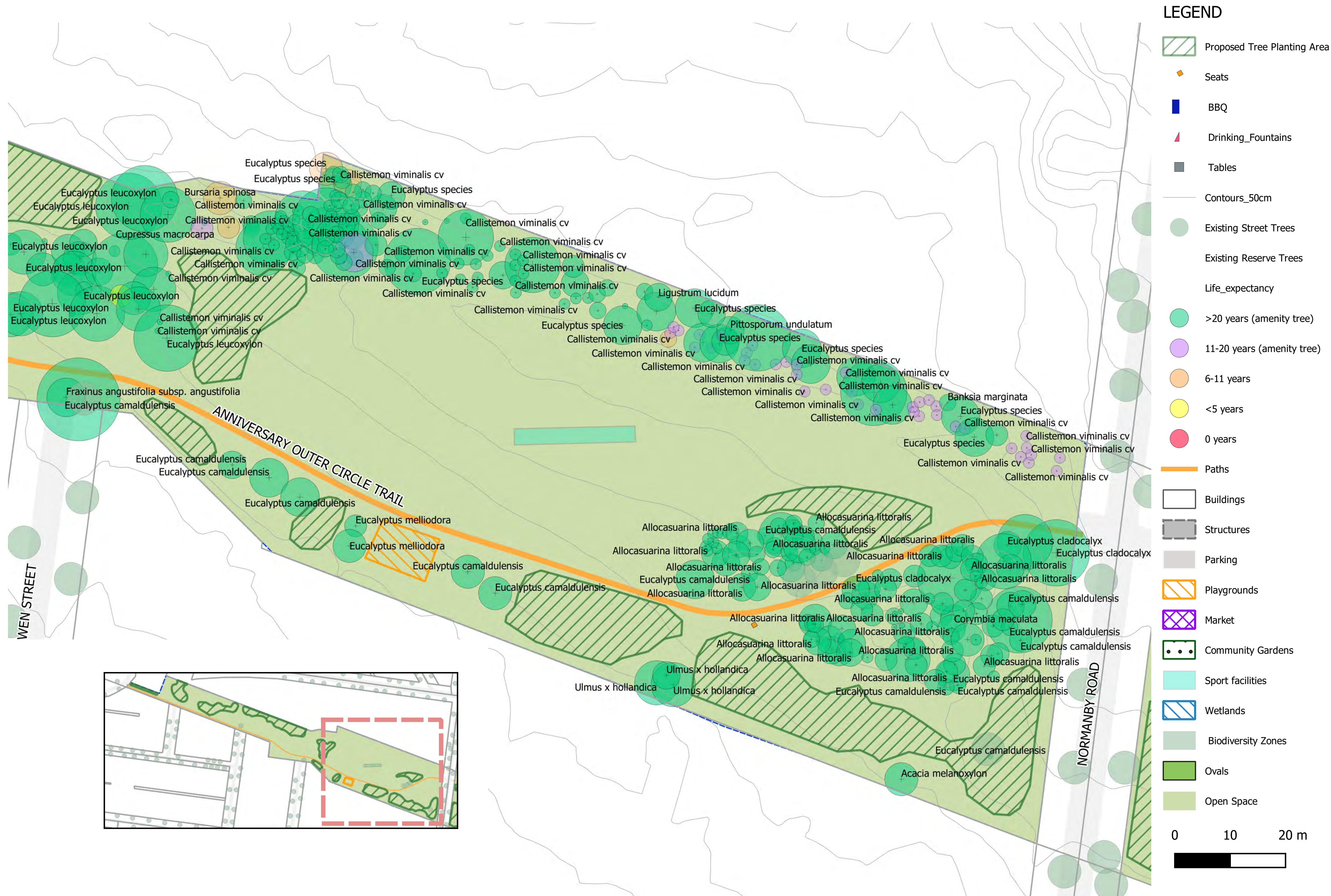
- Proposed Tree Planting Area
- Seats
- BBQ
- Drinking_Fountains
- Tables
- Contours_50cm
- Existing Street Trees
- Existing Reserve Trees
- Life_expectancy
- >20 years (amenity tree)
- 11-20 years (amenity tree)
- 6-11 years
- <5 years
- 0 years
- Paths
- Buildings
- Structures
- Parking
- Playgrounds
- Market
- Community Gardens
- Sport facilities
- Wetlands
- Biodiversity Zones
- Ovals
- Open Space



OCLP A - Princess Street to Peel Street



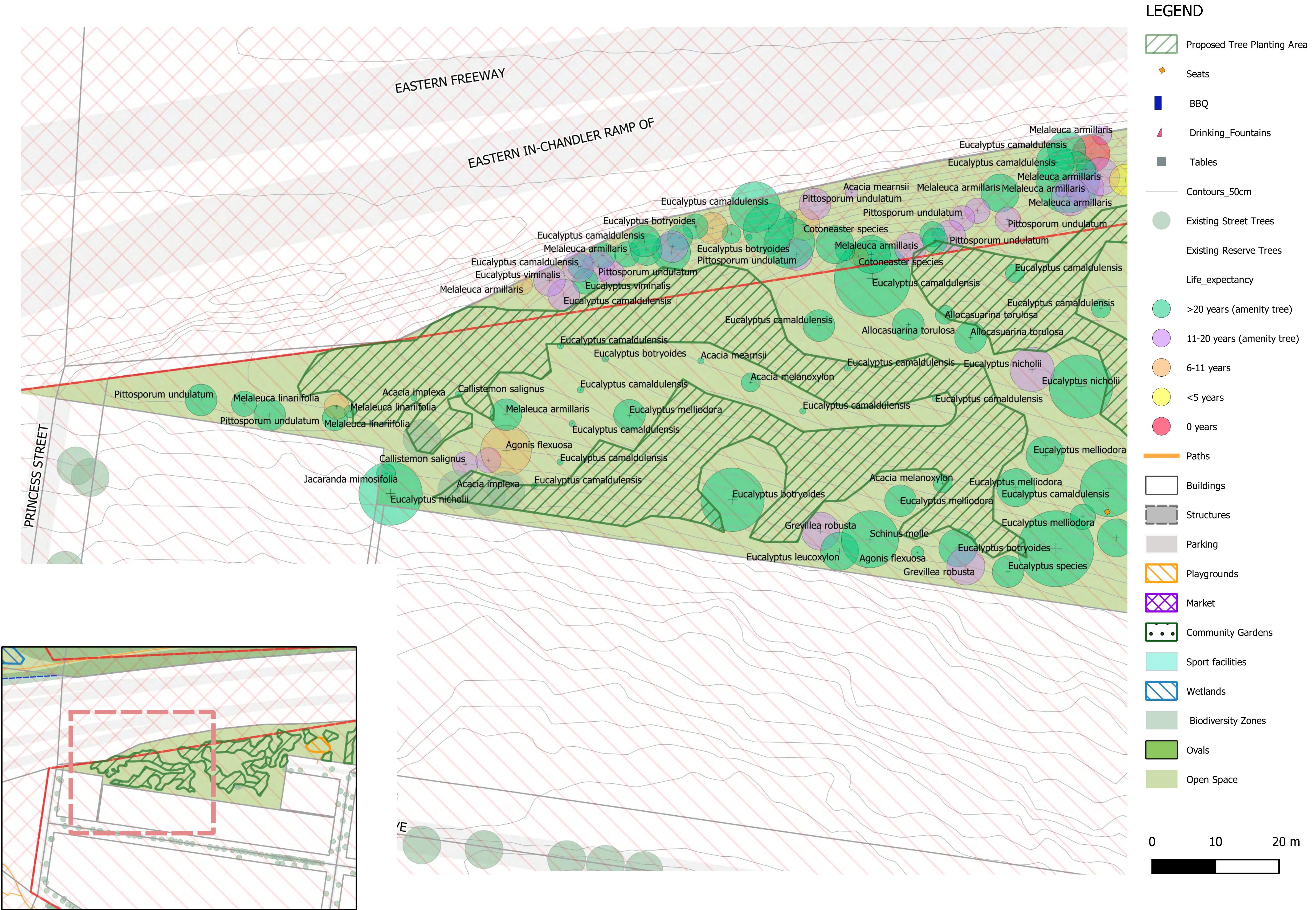
OCLP F - High Street to Normanby Road.

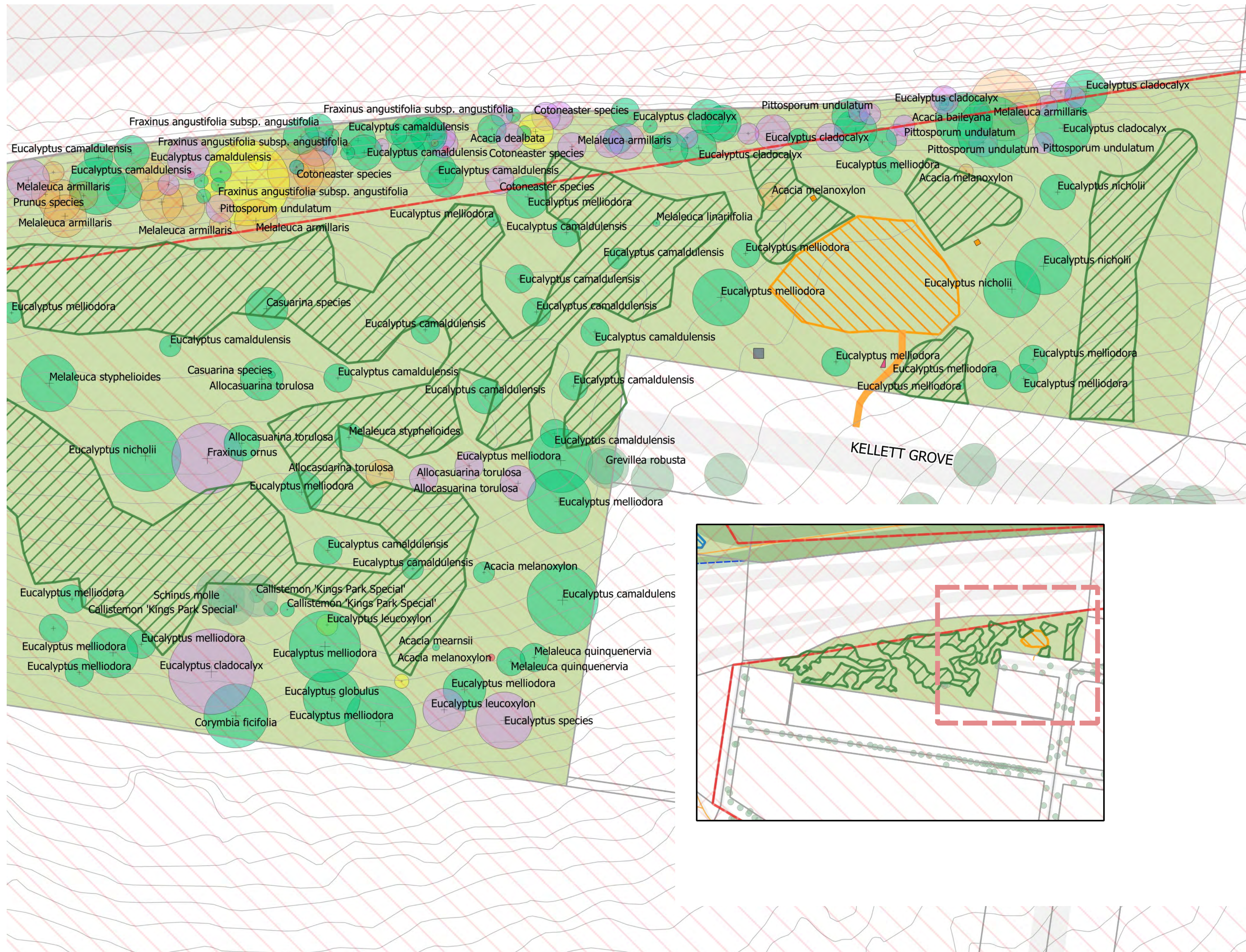


OCLP F - High Street to Normanby Road.



Kings Street Chain - Naroo Street Reserve





Kate Campbell Reserve

